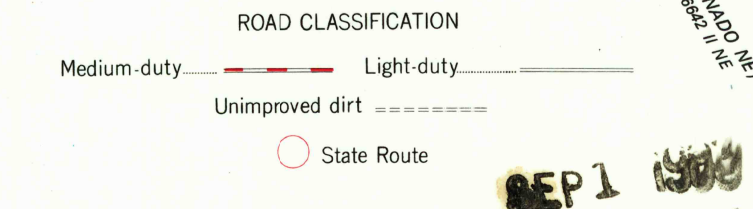
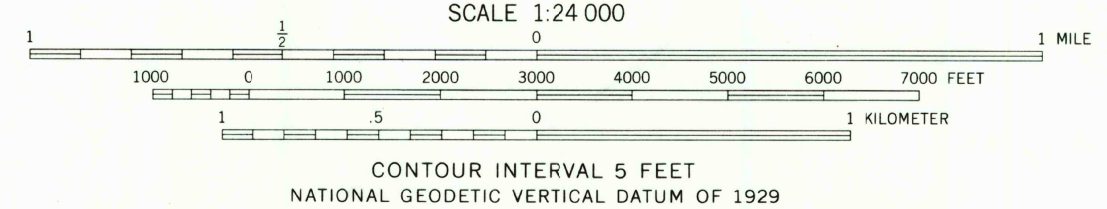
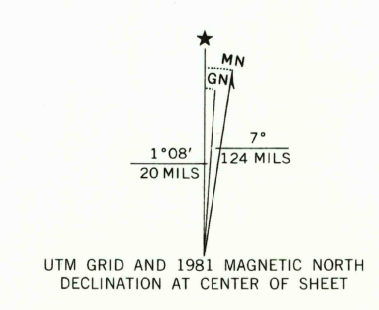


Mapped, edited, and published by the Geological Survey
Control by USGS and NOS/NOAA
Topography by photogrammetric methods from aerial
photographs taken 1962 and planetable surveys 1964
Polyconic projection 1927 North American datum
10 000-foot grid based on Texas coordinate system, south central zone
1000-meter Universal Transverse Mercator grid ticks,
zone 14, shown in blue
Fine red dashed lines indicate selected fence lines
To place on the predicted North American Datum 1983
move the projection lines 22 meters south and
25 meters east as shown by dashed corner ticks
Revisions shown in purple and woodland compiled from
aerial photographs taken 1979 and other source data
This information not field checked. Map edited 1981



THIS MAP COMPLIES WITH NATIONAL MAP ACCURACY STANDARDS
FOR SALE BY U. S. GEOLOGICAL SURVEY, DENVER, COLORADO 80225, OR RESTON, VIRGINIA 22092
A FOLDER DESCRIBING TOPOGRAPHIC MAPS AND SYMBOLS IS AVAILABLE ON REQUEST

2996-242

SPEAKS, TEX.
N2915 - W9637 5/7.5
1964
PHOTOREVISED 1981
DMA 6642 1 SW - SERIES V882

RETURN TO:
USGS AND HISTORICAL MAP ARCHIVES