

UNITED STATES
DEPARTMENT OF THE INTERIOR
GEOLOGICAL SURVEY

SPRING BRANCH QUADRANGLE
TEXAS

7.5 MINUTE SERIES (TOPOGRAPHIC)

NW/4 SMITHSON VALLEY 15' QUADRANGLE



Mapped, edited, and published by the Geological Survey

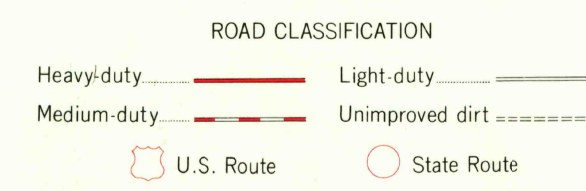
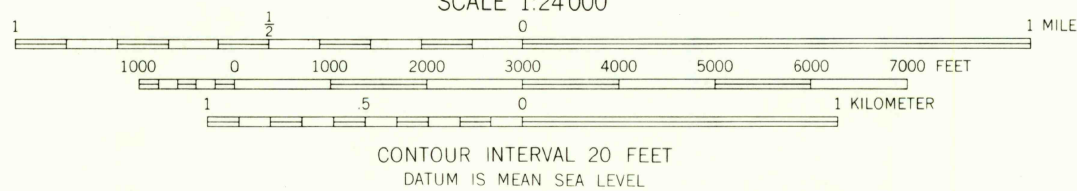
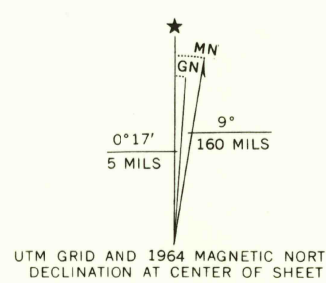
Control by USGS and USC&GS

Topography by photogrammetric methods from aerial
photographs taken 1963 Field checked 1964

Polyconic projection 1927 North American datum
10,000-foot grids based on Texas coordinate system,
south central and central zones

1000-meter Universal Transverse Mercator grid ticks,
zone 14, shown in blue

Fine red dashed lines indicate selected fence lines



U.S.G.S.
FILE COPY
TOPOGRAPHIC DIVISION

SPRING BRANCH, TEX.
NW/4 SMITHSON VALLEY 15' QUADRANGLE
N2952.5-W9822.5/7.5

1964

AMS 6343 IV NW-SERIES V882

THIS MAP COMPLIES WITH NATIONAL MAP ACCURACY STANDARDS
FOR SALE BY U.S. GEOLOGICAL SURVEY, DENVER, COLORADO 80225, OR WASHINGTON, D.C. 20242
A FOLDER DESCRIBING TOPOGRAPHIC MAPS AND SYMBOLS IS AVAILABLE ON REQUEST

2750
MAR 23 1967