

TOPOGRAPHY

HARRIS COUNTY, TEXAS

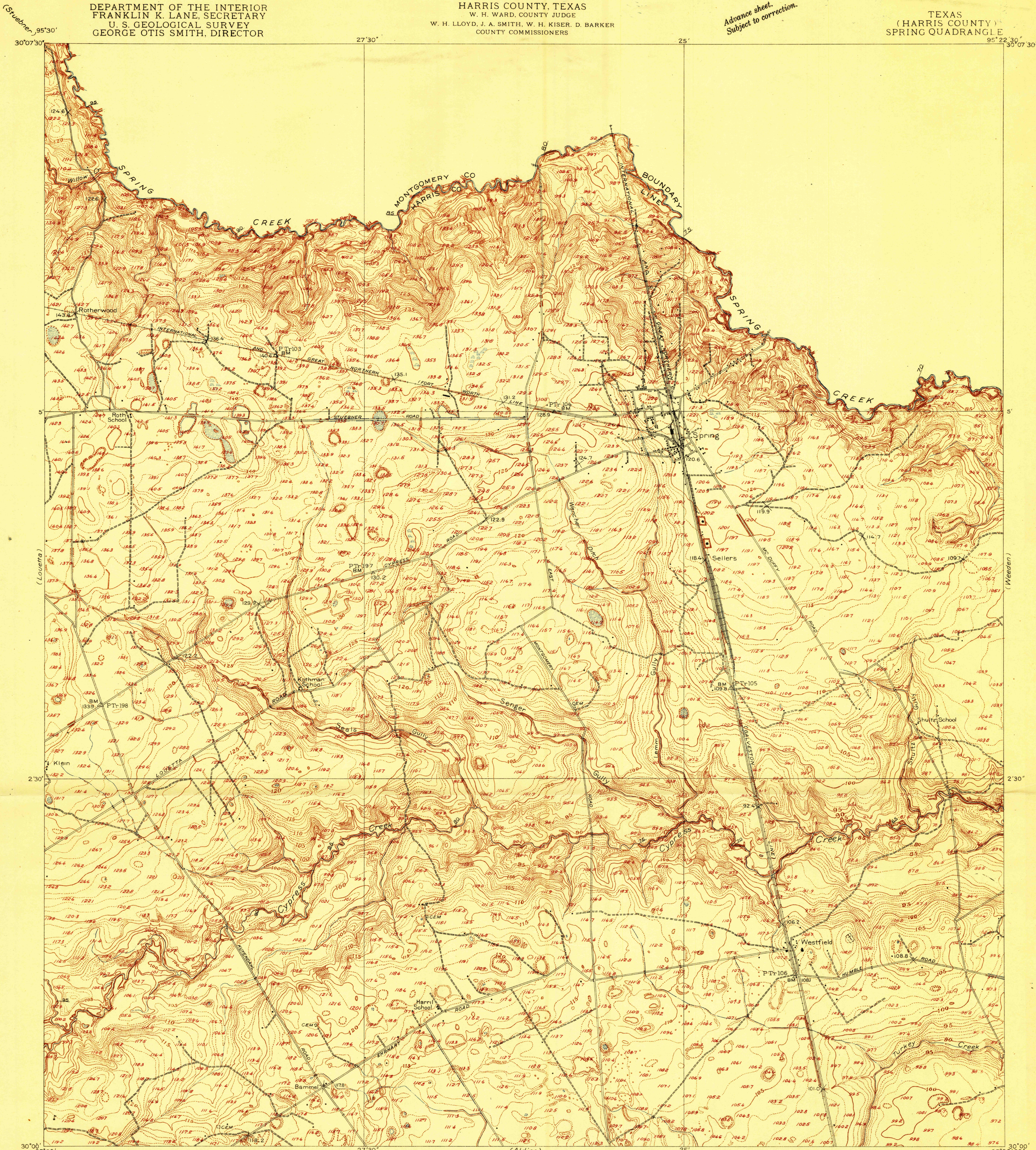
W. H. WARD, COUNTY JUDGE

W. H. LLOYD, J. A. SMITH, W. H. KISER, D. BARKER  
COUNTY COMMISSIONERS

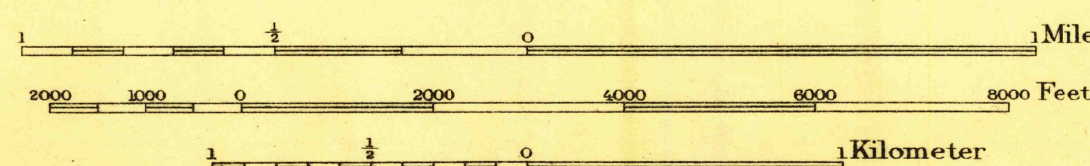
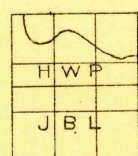
DEPARTMENT OF THE INTERIOR  
FRANKLIN K. LANE, SECRETARY  
U. S. GEOLOGICAL SURVEY  
GEORGE OTIS SMITH, DIRECTOR

TEXAS  
(HARRIS COUNTY)  
SPRING QUADRANGLE

Advance sheet.  
Subject to correction.



W. H. Herron, Acting Chief Geographer  
C. H. Birdseye, Topographic Engineer in charge  
Topography by H. W. Peabody and J. B. Leavitt  
Control by E. L. McNair, D. S. Birkett and R. R. Monbeck  
Surveyed in 1916  
SURVEYED IN COOPERATION WITH HARRIS COUNTY, TEXAS



Contour interval 1 foot  
Datum is mean sea level

USGS  
Historical File  
Topographic Division

DECIMAL POINT IS LOCATION OF ELEVATION  
TRUE NORTH  
MAGNETIC NORTH  
APPROXIMATE MEAN  
DECLINATION 1915

SPRING, TEX.