

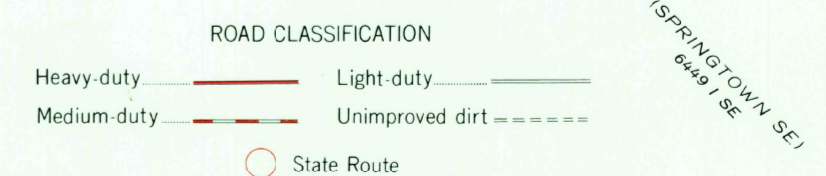
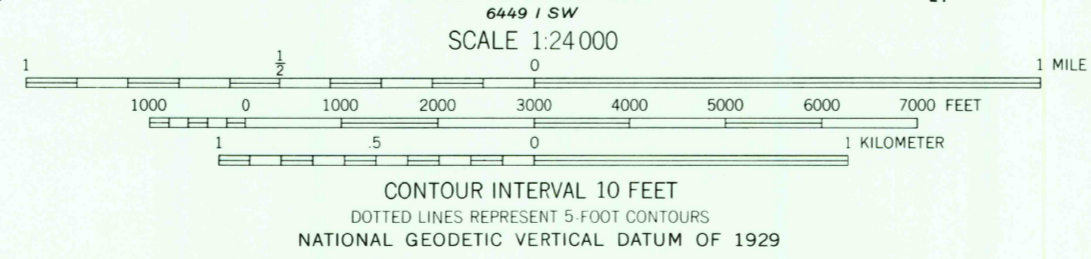

Mapped, edited, and published by the Geological Survey  
Control by USGS and NOS/NOAA

Topography by photogrammetric methods from aerial photographs  
taken 1957. Field checked 1958

Polynomial projection. 1927 North American Datum  
10,000-foot grid based on Texas coordinate system,  
north central zone  
1000-meter Universal Transverse Mercator grid ticks, zone 14,  
shown in blue  
The difference between 1927 North American Datum and North  
American Datum of 1983 (NAD 83) for 7.5 minute intersections is  
given in USGS Bulletin 1875. The NAD 83 is shown by dashed  
corner ticks

Areas covered by dashed light-blue pattern are subject to  
controlled inundation  
Unchecked elevations are shown in brown

Revisions shown in purple and woodland compiled from  
aerial photographs taken 1976 and other source data  
This information not field checked. Map edited 1979



QUADRANGLE LOCATION  
3297-343



SPRINGTOWN, TEX.  
3209746-TF-024  
1958  
PHOTOREVISED 1979  
DMA 6449 1 NW-SERIES V882