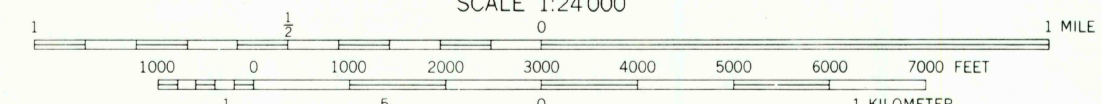
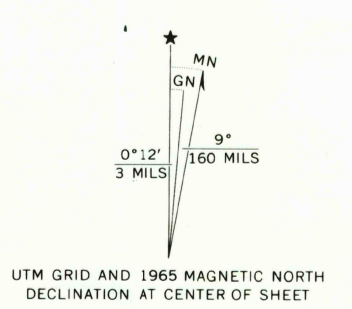



Mapped, edited, and published by the Geological Survey
Control by USGS NOS/NOAA, and International Boundary and
Water Commission
Topography by photogrammetric methods from aerial photographs
taken 1964. Field checked 1965
Polyconic projection. 1927 North American Datum
10,000-foot grid based on Texas coordinate system,
south zone
1000-meter Universal Transverse Mercator grid ticks, zone 14,
shown in blue
The difference between 1927 North American Datum and North
American Datum of 1983 (NAD 83) for 7.5 minute intersections is
given in USGS Bulletin 1875. The NAD 83 is shown by dashed
corner ticks
Fine red dashed lines indicate selected fence lines



CONTOUR INTERVAL 5 FEET
NATIONAL GEODETIC VERTICAL DATUM OF 1929

THIS MAP COMPLIES WITH NATIONAL MAP ACCURACY STANDARDS
FOR SALE BY U.S. GEOLOGICAL SURVEY
DENVER, COLORADO 80225, OR RESTON, VIRGINIA 22092
A FOLDER DESCRIBING TOPOGRAPHIC MAPS AND SYMBOLS IS AVAILABLE ON REQUEST



ROAD CLASSIFICATION

Heavy-duty	Light-duty
Medium-duty	Unimproved dirt
U.S. Route	State Route

SULLIVAN CITY, TEX.
26098-C5-TF-024
1965
DMA 6236 1 SE-SERIES V882

2698-241