

Mapped, edited, and published by the Geological Survey

Control by USGS and USC&GS

Topography by photogrammetric methods from aerial photographs taken 1957. Field checked 1961

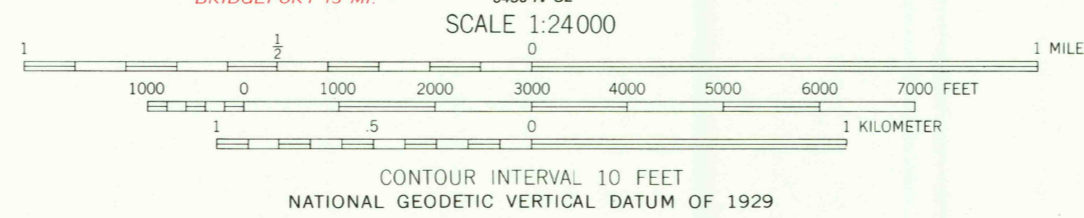
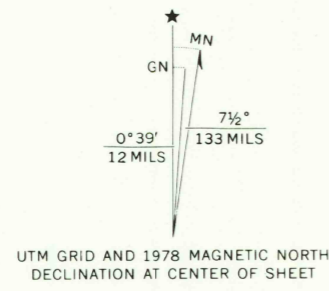
Polyconic projection. 1927 North American datum. 10,000-foot grid based on Texas coordinate system, north central zone. 1000-meter Universal Transverse Mercator grid ticks, zone 14, shown in blue.

Fine red dashed lines indicate selected fence lines.

Areas covered by dashed light blue pattern are subject to controlled inundation.

Revisions shown in purple compiled from aerial photographs taken 1976. This information not field checked.

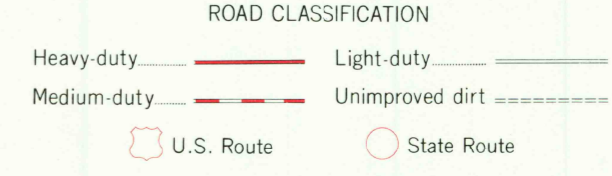
Map edited 1978



THIS MAP COMPLIES WITH NATIONAL MAP ACCURACY STANDARDS  
FOR SALE BY U. S. GEOLOGICAL SURVEY, DENVER, COLORADO 80225, OR RESTON, VIRGINIA 22092  
A FOLDER DESCRIBING TOPOGRAPHIC MAPS AND SYMBOLS IS AVAILABLE ON REQUEST



QUADRANGLE LOCATION  
3397-234



USGS  
Historical File  
Topographic Division

AUG 22 1978  
SUNSET, TEX.  
N3322.5-W9745.7.5  
1961  
PHOTOREVISED 1978  
AMS 6450 IV NE-SERIES V882