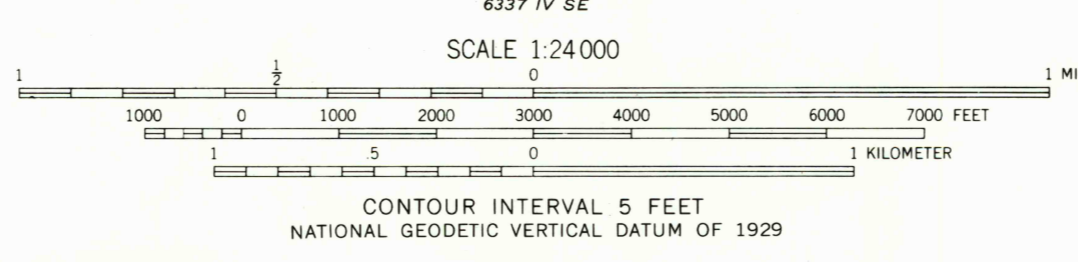
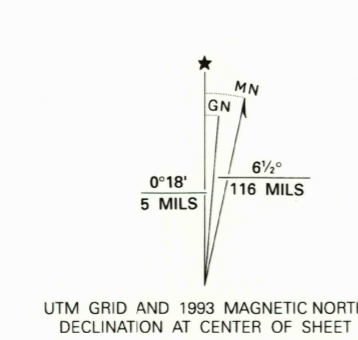



Produced by the United States Geological Survey
Control by USGS and NOS/NOAA
Compiled from aerial photographs taken 1970
Field checked 1972
1927 North American Datum (NAD 27). Projection and
10,000-foot grid ticks: Texas Coordinate System, south zone
(Lambert Conformal Conic)
Blue 1000-meter Universal Transverse Mercator ticks, zone 14
North American Datum 1983 (NAD 83) is shown by dashed
corner ticks. The values of the shift between NAD 27 and NAD 83
for 7.5 minute intersections is given in USGS Bulletin 1875
Fine red dashed lines indicate selected fence lines
Photospliced from 1991 source; no major culture
or drainage changes observed. Boundaries and names
verified 1993



THIS MAP COMPLIES WITH NATIONAL MAP ACCURACY STANDARDS
FOR SALE BY U.S. GEOLOGICAL SURVEY
DENVER, COLORADO 80225, OR RESTON, VIRGINIA 22092
A FOLDER DESCRIBING TOPOGRAPHIC MAPS AND SYMBOLS IS AVAILABLE ON REQUEST



ROAD CLASSIFICATION

Primary highway, hard surface	Light-duty road, hard or improved surface
Secondary highway, hard surface	Unimproved road
Interstate Route	U. S. Route
	State Route

TACUBAYA, TEX.
26098-H3-TF-024
1972
MINOR REVISION 1993
DMA 6337 IV NE-SERIES V882

2698-434