


5842 II SW
(MAVERICK DAM)

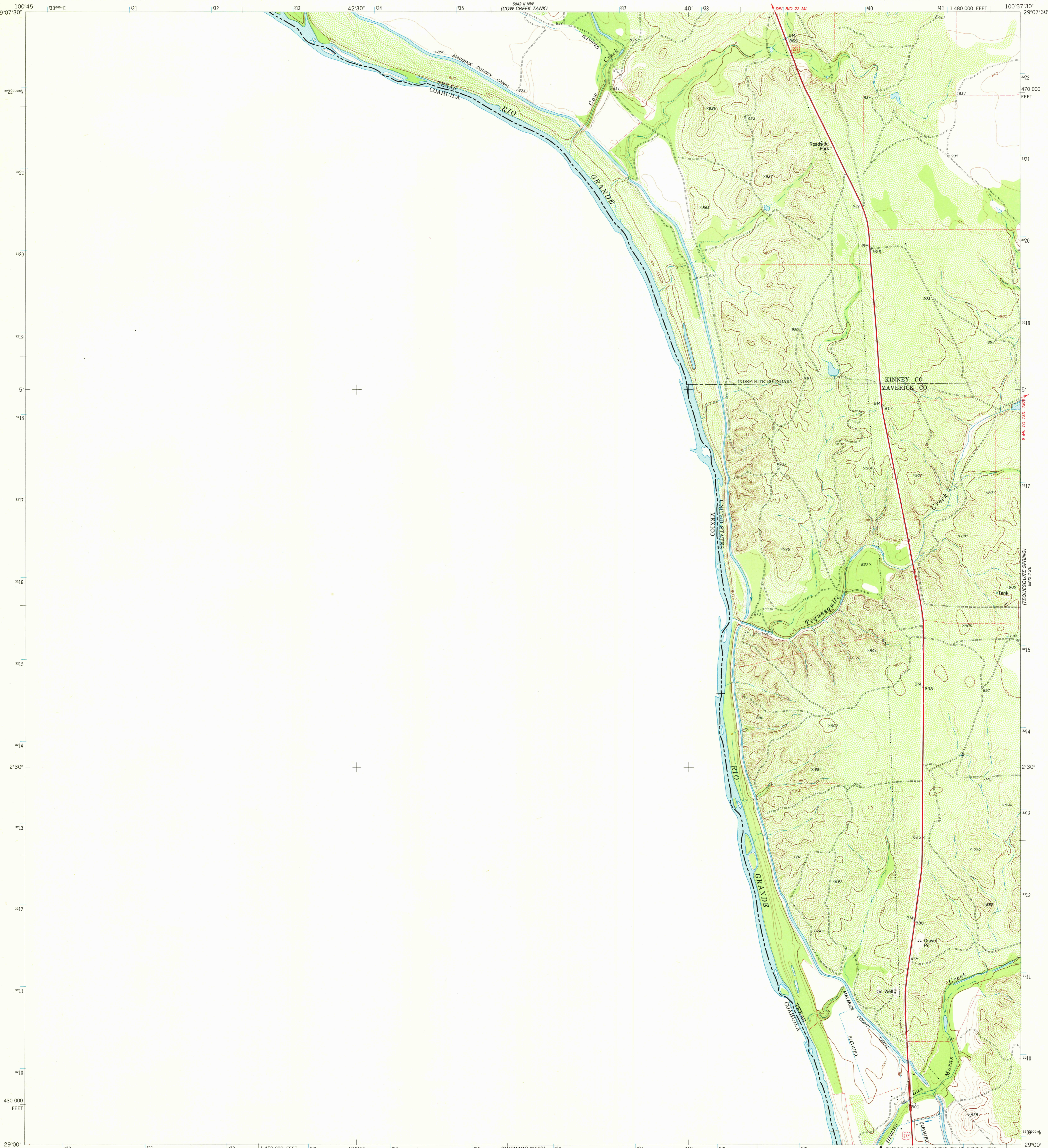
UNITED STATES
DEPARTMENT OF THE INTERIOR
GEOLOGICAL SURVEY



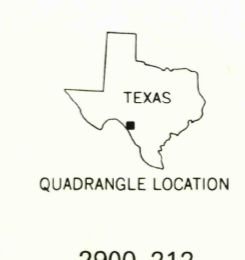
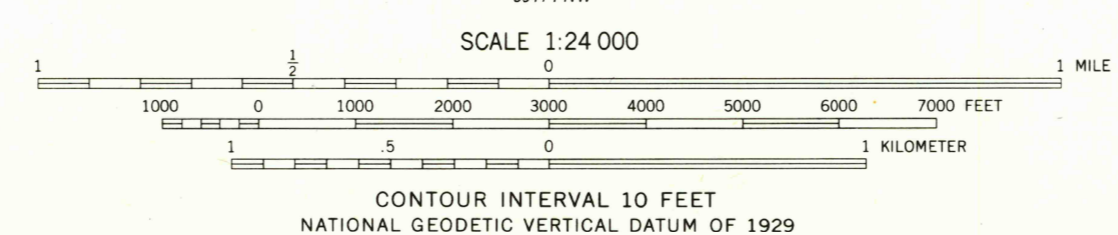
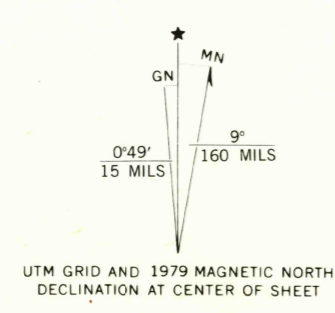
STATE OF TEXAS
TEXAS DEPARTMENT OF WATER RESOURCES

TEQUESQUITE CREEK SW QUADRANGLE
TEXAS
7.5 MINUTE SERIES (TOPOGRAPHIC)

5842 II SW
(TEQUESQUITE CREEK NE)



Mapped, edited, and published by the Geological Survey
Control by USGS and NOS/NOAA
Topography by photogrammetric methods from aerial photographs taken 1974. Field checked 1975. Map edited 1979
Projection and 10,000-foot grid ticks. Texas coordinate system, south central zone (Lambert conformal conic) 1000-meter Universal Transverse Mercator grid ticks, zone 14, shown in blue. 1927 North American datum
Fine red dashed lines indicate selected fence lines
The International Boundary has been established by the International Boundary and Water Commission in accordance with Treaty of November 23, 1970



ROAD CLASSIFICATION

Primary highway, hard surface	Light duty road, hard or improved surface
Secondary highway, hard surface	Unimproved road
Interstate Route	U. S. Route
	State Route

THIS MAP COMPLIES WITH NATIONAL MAP ACCURACY STANDARDS
FOR SALE BY U. S. GEOLOGICAL SURVEY, DENVER, COLORADO 80225, OR RESTON, VIRGINIA 22092
A FOLDER DESCRIBING TOPOGRAPHIC MAPS AND SYMBOLS IS AVAILABLE ON REQUEST

USGS Historical File Topographic Division
TEQUESQUITE CREEK SW, TEX.
SW/4 TEQUESQUITE CREEK 15' QUADRANGLE
N2900-W10037.517.5
1979
DMA 5842 II SW-SERIES V882
MAR 25 1980
3119