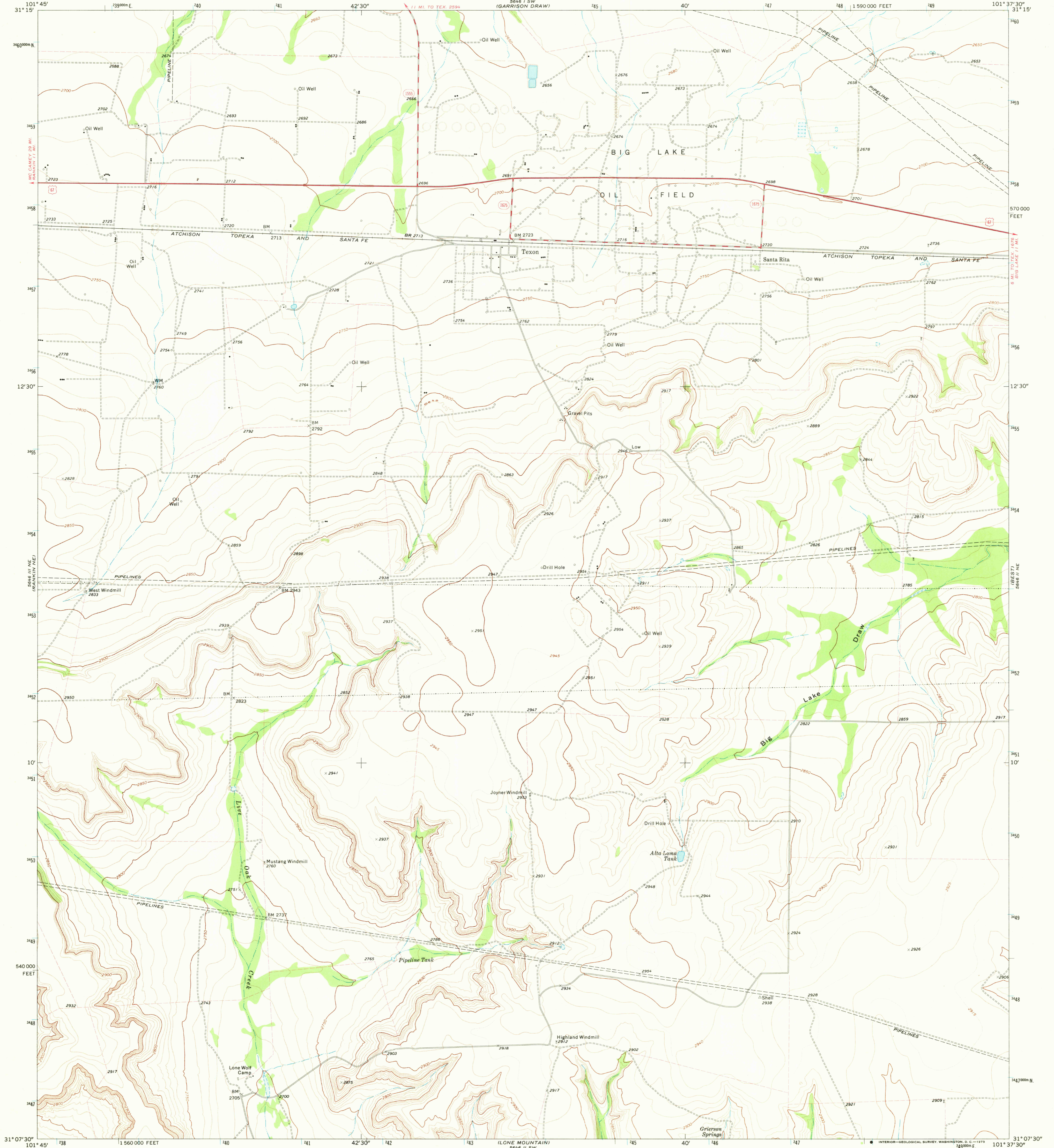


5646 I SE  
5646 I SW  
5646 I NE  
5646 I NW  
5646 I E  
5646 I W  
5646 I N  
5646 I S

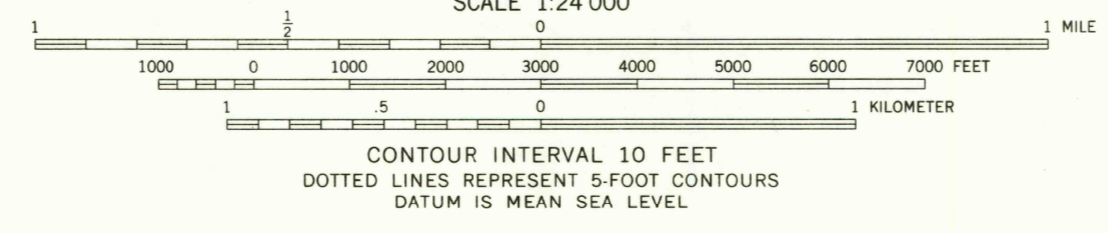
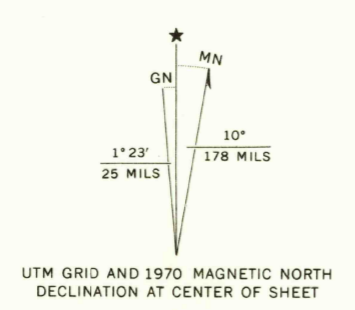
5646 I SE  
5646 I SW  
5646 I NE  
5646 I NW  
5646 I E  
5646 I W  
5646 I N  
5646 I S

UNITED STATES  
DEPARTMENT OF THE INTERIOR  
GEOLOGICAL SURVEY

TEXON QUADRANGLE  
TEXAS—REAGAN CO.  
7.5 MINUTE SERIES (TOPOGRAPHIC)



Mapped, edited, and published by the Geological Survey  
Control by USGS and USC&GS  
Topography by photogrammetric methods from aerial  
photographs taken 1968 and 1970. Field checked 1970.  
Polyconic projection. 1927 North American datum  
10,000-foot grid based on Texas coordinate system,  
central zone  
1000-meter Universal Transverse Mercator grid ticks,  
zone 14, shown in blue  
Fine red dashed lines indicate selected fence lines



ROAD CLASSIFICATION

Primary highway, hard surface	Light-duty road, hard or improved surface
Secondary highway, hard surface	Unimproved road

  Interstate Route  
   U. S. Route  
   State Route

THIS MAP COMPLIES WITH NATIONAL MAP ACCURACY STANDARDS  
FOR SALE BY U. S. GEOLOGICAL SURVEY, DENVER, COLORADO 80225, OR WASHINGTON, D. C. 20242  
A FOLDER DESCRIBING TOPOGRAPHIC MAPS AND SYMBOLS IS AVAILABLE ON REQUEST

U.S. GEOLOGICAL SURVEY  
HISTORICAL FILE  
TOPOGRAPHIC DIVISION

TEXON, TEX.  
N3107.5-W10137.5/7.5  
1970

FEB 26 1979  
2265

AMS 5646 II NW—SERIES V882