

Mapped, edited, and published by the Geological Survey

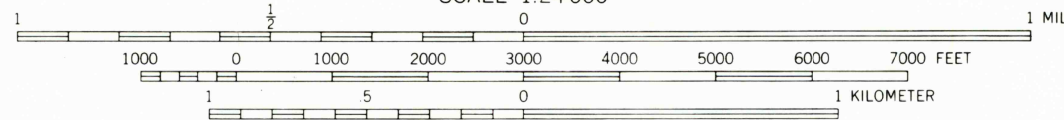
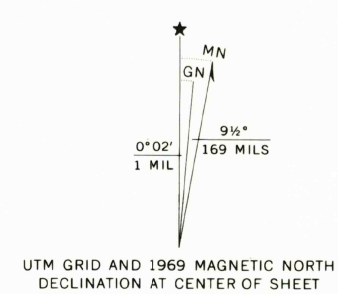
Control by USGS and NOS/NOAA

Topography by photogrammetric methods from aerial photographs taken 1968. Field checked 1969

Polyconic projection. 1927 North American Datum 10,000-foot grid based on Texas coordinate system, south central zone

1000-meter Universal Transverse Mercator grid ticks, zone 14, shown in blue  
The difference between 1927 North American Datum and North American Datum of 1983 (NAD 83) for 7.5 minute intersections is given in USGS Bulletin 1875. The NAD 83 is shown by dashed corner ticks


Fine red dashed lines indicate selected fence lines



CONTOUR INTERVAL 10 FEET  
NATIONAL GEODETIC VERTICAL DATUM OF 1929  
THIS MAP COMPLIES WITH NATIONAL MAP ACCURACY STANDARDS  
FOR SALE BY U.S. GEOLOGICAL SURVEY  
DENVER, COLORADO 80225, OR RESTON, VIRGINIA 22092  
A FOLDER DESCRIBING TOPOGRAPHIC MAPS AND SYMBOLS IS AVAILABLE ON REQUEST



2898-232



ROAD CLASSIFICATION  
Secondary highway, all weather. Light duty road, all weather, improved surface  
hard surface  
Unimproved road, fair or dry weather  
State Route

THE WHITE KITCHEN, TEX.

28098-C8-TF-024

1969

DMA 6240 IV SW-SERIES V887