
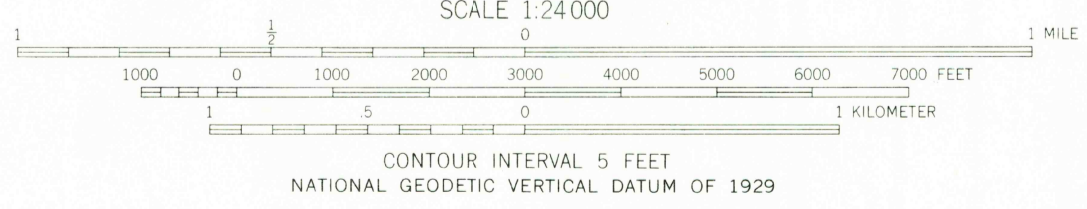
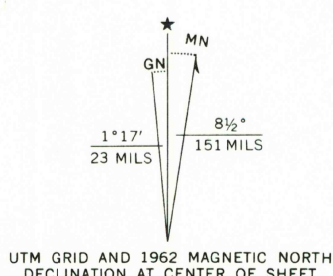


Mapped, edited, and published by the Geological Survey  
Control by USGS and USCGS  
Planimetry by photogrammetric methods from aerial photographs  
taken 1957. Topography by planetable surveys 1962  
Polyconic projection. 1927 North American datum  
10,000 foot grid based on Texas coordinate system, south central zone  
1000 meter Universal Transverse Mercator grid ticks,  
zone 15, shown in blue  
Fine red dashed lines indicate selected fence lines



THIS MAP COMPLIES WITH NATIONAL MAP ACCURACY STANDARDS  
FOR SALE BY U. S. GEOLOGICAL SURVEY, DENVER, COLORADO 80225, OR RESTON, VIRGINIA 22092  
A FOLDER DESCRIBING TOPOGRAPHIC MAPS AND SYMBOLS IS AVAILABLE ON REQUEST

USGS  
Historical File  
Topographic Division

TOMBALL, TEX.  
N3000-W9530/7.5  
1962  
AMS 6844 11 SE-SERIES V8R2

DEC 0 2 1974  
4800