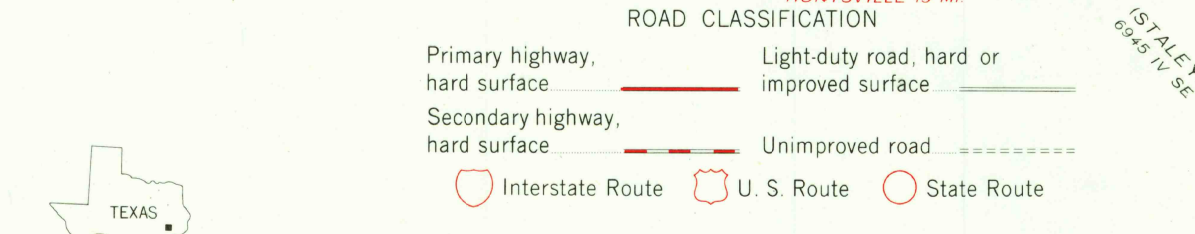
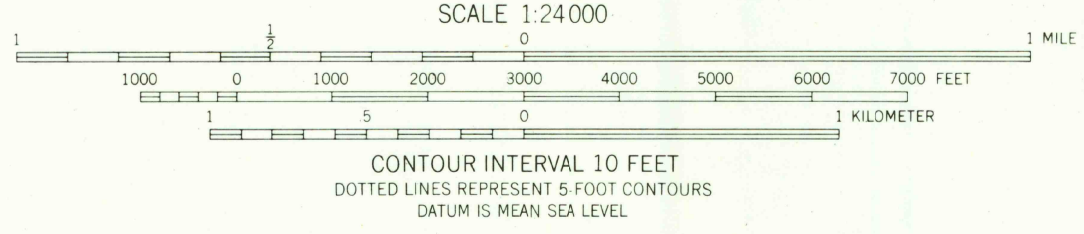
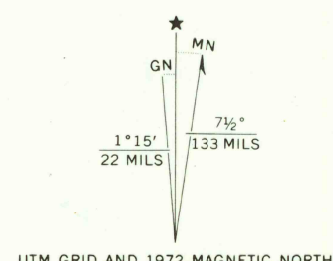


Maped, edited, and published by the Geological Survey  
Control by USGS and USC&GS  
Topography from aerial photographs by photogrammetric methods  
Aerial photographs taken 1958. Field check 1960  
Polyconic projection. 1927 North American datum  
10,000-foot grid based on Texas coordinate system  
central zone  
1000-meter Universal Transverse Mercator grid ticks,  
zone 15, shown in blue  
Fine red dashed lines indicate selected fence and field lines  
where generally visible on aerial photographs;  
this information is uncompiled  
Revisions shown in purple compiled from aerial photographs  
taken 1972. This information not field checked  
Areas covered by dashed light-purple pattern are  
subject to controlled inundation



THIS MAP COMPLIES WITH NATIONAL MAP ACCURACY STANDARDS  
FOR SALE BY U. S. GEOLOGICAL SURVEY, DENVER, COLORADO 80225, OR WASHINGTON, D. C. 20242  
A FOLDER DESCRIBING TOPOGRAPHIC MAPS AND SYMBOLS IS AVAILABLE ON REQUEST

TRINITY WEST, TEX.  
N3052.5-W9522.5/7.5  
1960  
PHOTOREVISED 1972  
AMS 6945 IV NW - SERIES V882

RETURN TO:  
USGS AND HISTORICAL MAP ARCHIVES