

Mapped, edited, and published by the Geological Survey

Control by USGS and USC&GS

Topography from aerial photographs by photogrammetric methods

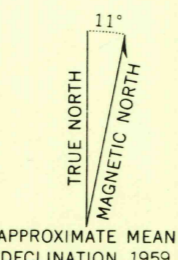
Aerial photographs taken 1958. Field check 1959

Polyconic projection. 1927 North American datum

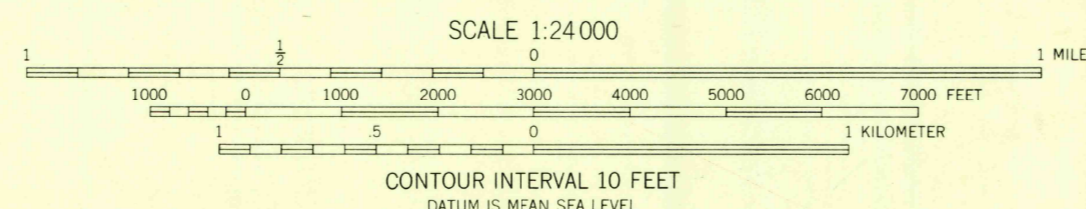
10,000-foot grid based on Texas coordinate system, north zone

1000-meter Universal Transverse Mercator grid ticks, zone 14, shown in blue


Unchecked elevations are shown in brown



APPROXIMATE MEAN DECLINATION, 1959



QUADRANGLE LOCATION



TROUBLESOME CREEK, TEX.
N3500-W10037.5/7.5
1959

ROAD CLASSIFICATION

Light-duty	Unimproved dirt
------------	-----------------

THIS MAP COMPLIES WITH NATIONAL MAP ACCURACY STANDARDS
FOR SALE BY U.S. GEOLOGICAL SURVEY, DENVER 25, COLORADO OR WASHINGTON 25, D.C.
A FOLDER DESCRIBING TOPOGRAPHIC MAPS AND SYMBOLS IS AVAILABLE ON REQUEST

44-2-1959
1965