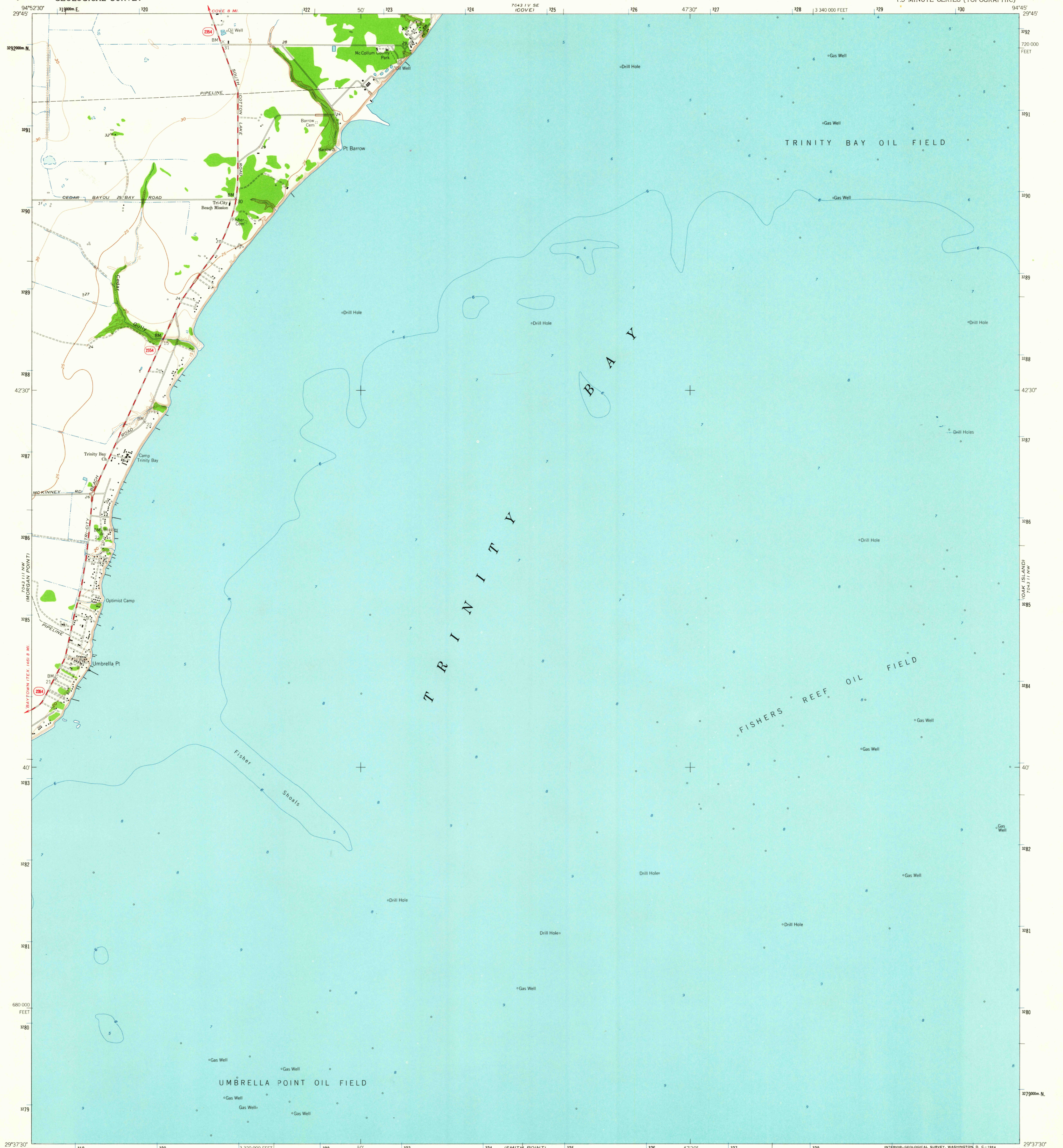


7043 IV SW
(MOUNT BELVIEW)

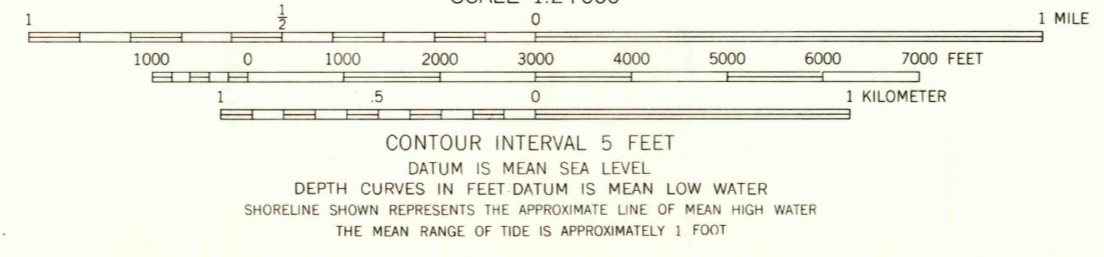
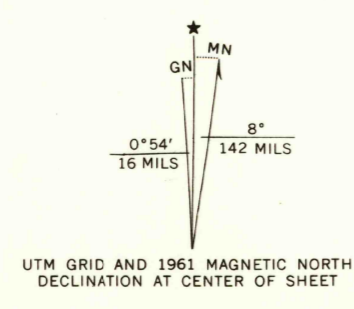
7043 SW
(LAKE STEPHENS)

UNITED STATES
DEPARTMENT OF THE INTERIOR
GEOLOGICAL SURVEY

UMBRELLA POINT QUADRANGLE
TEXAS-CHAMBERS CO.
7.5 MINUTE SERIES (TOPOGRAPHIC)



Mapped, edited, and published by the Geological Survey
Control by USGS and USC&GS
Planimetry by photogrammetric methods from aerial photographs taken 1960. Topography enlarged from 1:31 680-scale AMS map of West of Eagle quadrangle. Original map by planetable surveys 1943. Revised 1961
Selected hydrographic data compiled from USC&GS Chart 1282 (1963)
This information is not intended for navigational purposes
Polyconic projection. 1927 North American datum
10 000-foot grid based on Texas coordinate system, south central zone
1000 meter Universal Transverse Mercator grid ticks,
zone 15, shown in blue
Unlabeled wells are oil wells



ROAD CLASSIFICATION
Medium-duty ——— Light-duty ———
Unimproved dirt - - - - -
State Route ○

THIS MAP COMPLIES WITH NATIONAL MAP ACCURACY STANDARDS
FOR SALE BY U.S. GEOLOGICAL SURVEY, DENVER 25, COLORADO OR WASHINGTON 25, D. C.
A FOLDER DESCRIBING TOPOGRAPHIC MAPS AND SYMBOLS IS AVAILABLE ON REQUEST

UMBRELLA POINT, TEX.
N29375-W9445/7.5
1961
AMS 7043 111 NE-SERIES V882

JAN 22 1964

7043 SW
(LAKE STEPHENS)