
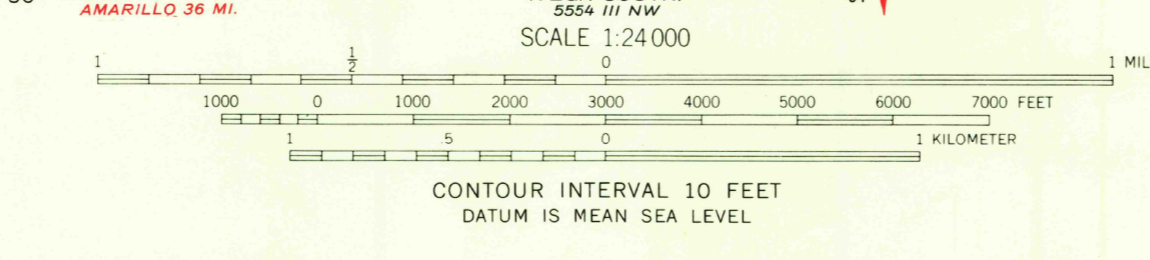
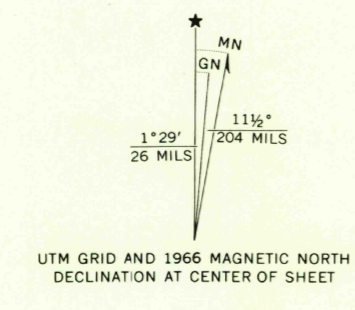


Mapped, edited, and published by the Geological Survey
Control by USGS and USC&GS
Topography by photogrammetric methods from aerial
photographs taken 1965. Field checked 1966
Polyconic projection. 1927 North American datum
10,000-foot grid based on Texas coordinate system,
north zone
1000-meter Universal Transverse Mercator grid ticks,
zone 13, shown in blue
Fine red dashed lines indicate selected fence lines



THIS MAP COMPLIES WITH NATIONAL MAP ACCURACY STANDARDS
FOR SALE BY U. S. GEOLOGICAL SURVEY, DENVER, COLORADO 80225, OR WASHINGTON, D. C. 20242
A FOLDER DESCRIBING TOPOGRAPHIC MAPS AND SYMBOLS IS AVAILABLE ON REQUEST

FILE COPY
JUN 17 1970
RETURN TO:
USGS AND HISTORICAL MAP ARCHIVES
GEOLOGICAL SURVEY

VEGA NORTH, TEX.
N3515—W10222.5/7.5
1966
AMS 5554 IV SW—SERIES V882

RETURN TO:
USGS AND HISTORICAL MAP ARCHIVES

GELEP 17
5554 IV SW