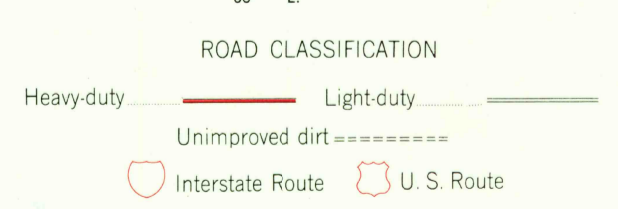
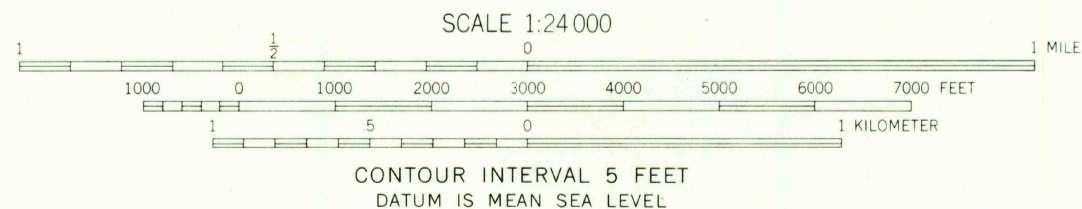
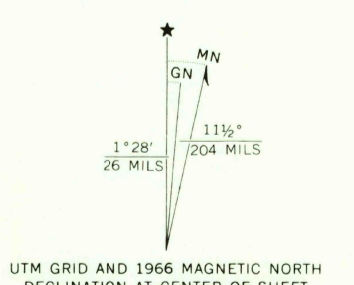


Mapped, edited, and published by the Geological Survey  
Control by USGS and USC&GS  
Planimetry by photogrammetric methods from aerial  
photographs taken 1965. Topography by planetable surveys 1966  
Polyconic projection. 1927 North American datum  
10,000-foot grid based on Texas coordinate system,  
north zone  
1000-meter Universal Transverse Mercator grid ticks,  
zone 13, shown in blue  
Fine red dashed lines indicate selected fence lines



THIS MAP COMPLIES WITH NATIONAL MAP ACCURACY STANDARDS  
FOR SALE BY U. S. GEOLOGICAL SURVEY, DENVER, COLORADO 80225, OR WASHINGTON, D. C. 20242  
A FOLDER DESCRIBING TOPOGRAPHIC MAPS AND SYMBOLS IS AVAILABLE ON REQUEST



VEGA SOUTH, TEX.  
N3507-5-W10225/7.5  
1966  
AMS 5554 III NW—SERIES V882

2295  
DEC 1 1969