

556-5 1-W/2-SW/4  
GALVESTON COUNTY, TEXAS

COUNTY COMMISSIONERS COURT

E. B. HOLMAN, COUNTY JUDGE  
JAMES A. BODDEKER (PRECINCT 1), HUMPHREY D. BOYD (PRECINCT 2)  
VICTOR DANTIN (PRECINCT 3), AND W. T. SMITH (PRECINCT 4)  
C. C. WASHINGTON, COUNTY ENGINEER  
(Texas City)

DEPARTMENT OF THE INTERIOR  
U. S. GEOLOGICAL SURVEY

TEXAS  
(GALVESTON COUNTY)  
VIRGINIA POINT QUADRANGLE

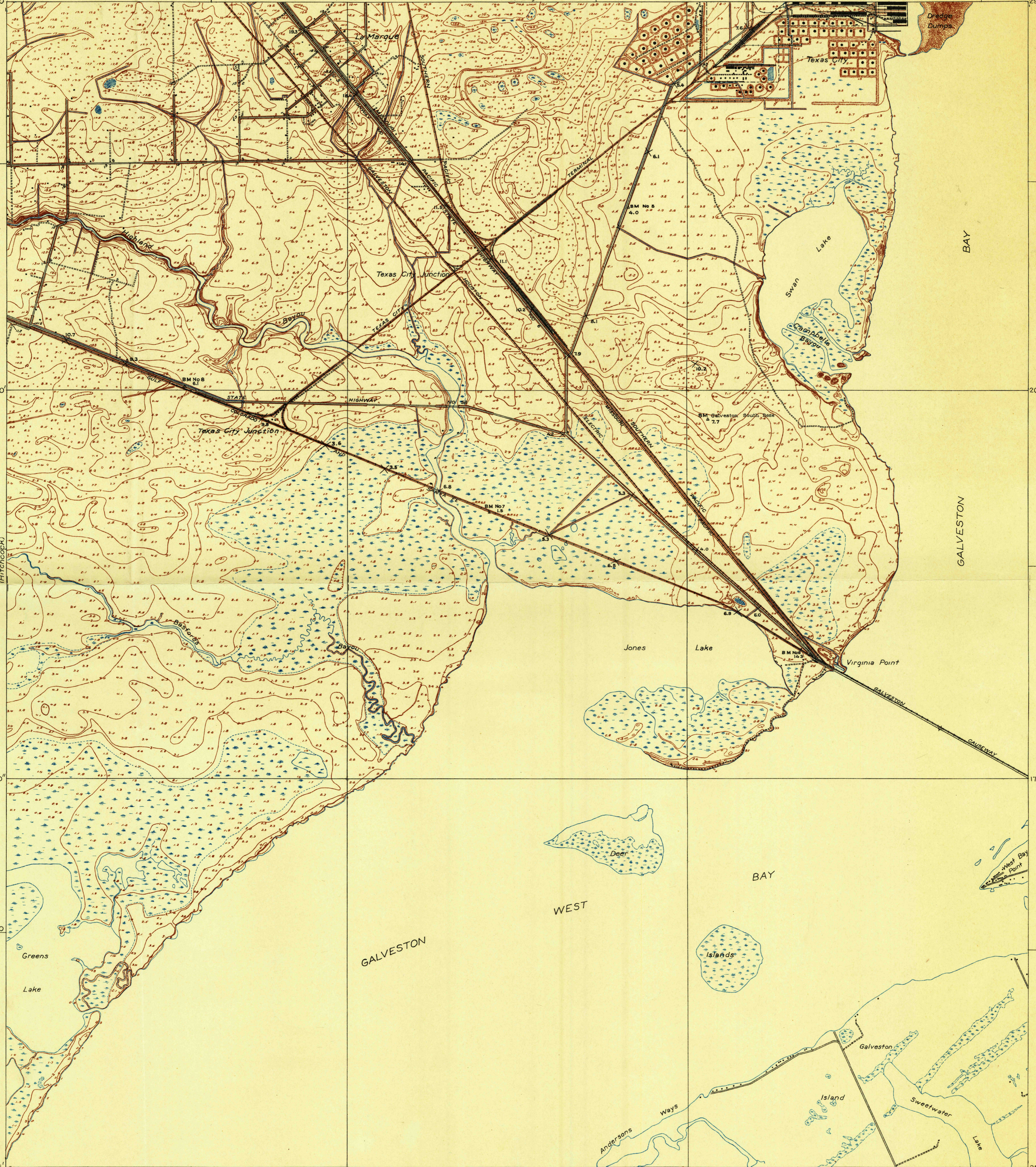
Advance sheet  
Subject to correction

(Dickinson) 95° 00'


29° 22' 30"

94° 52' 30"

29° 22' 30"




U. S. G. S.  
FILE COPY  
Inspection and Editing



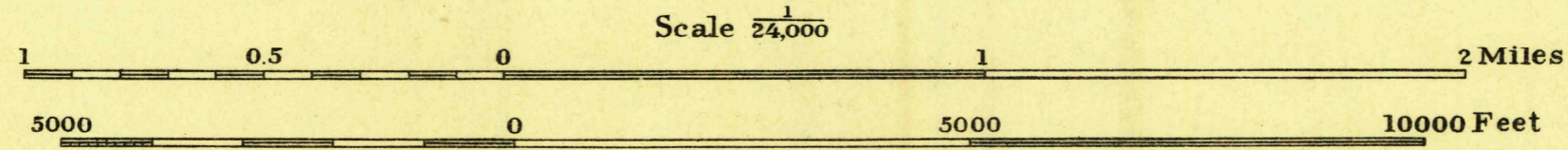
640 000 YARDS

1215 000 YARDS

H. H. Hodgeson, Division Engineer  
Topography by J. A. Shumate  
Culture and drainage of Galveston and Deer Islands  
compiled from aerial photographs taken by  
Air Corps, U. S. Army. (Contours not mapped)  
Control by Corps of Engineers, U. S. Army  
and Texas Reclamation Department  
Surveyed in 1929

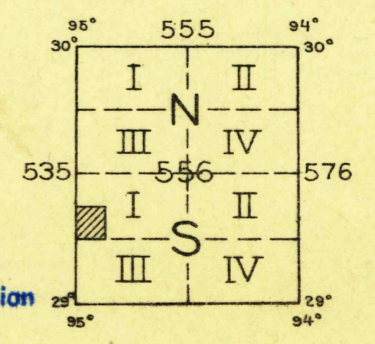


TRUE NORTH  
MAGNETIC NORTH  
APPROXIMATE MEAN  
DECLINATION, 1929



Contour interval 1 foot  
Datum is mean sea level

USGS  
Historical File  
Topographic Division



Polyconic projection. North American datum  
5000 yard grid based upon U. S. zone system, D

Gas Bumps

VIRGINIA POINT, TEX.