

Mapped, edited, and published by the Geological Survey

Control by USGS and USC&GS

Topography by photogrammetric methods from aerial photographs taken 1966. Field checked 1967.

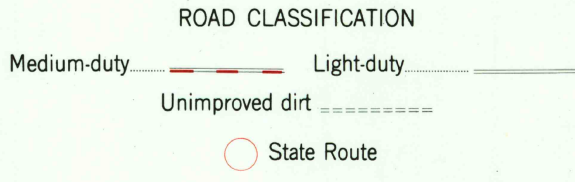
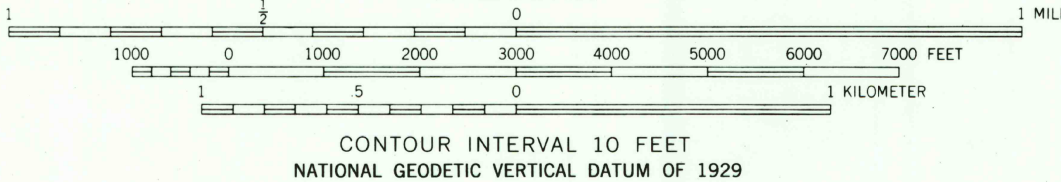
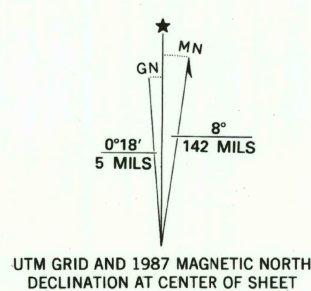
Polyconic projection. 1927 North American Datum 10,000-foot grid based on Texas coordinate system, central zone

1000-meter Universal Transverse Mercator grid ticks, zone 14, shown in blue


To place on the predicted North American Datum 1983, move the projection lines 13 meters south and 33 meters east as shown by dashed corner ticks

Areas covered by dashed light-blue pattern are subject to controlled inundation

Revisions shown in purple compiled from aerial photographs taken 1983 and other sources. This information not field checked. Map edited 1987



QUADRANGLE LOCATION



VOSS, TEX.

31099-E5-TF-024

1967  
PHOTOREVISED 1987  
DMA 6047 II SE-SERIES Y882

3199-311