

6440 II NW  
(BULLHEAD CREEK)

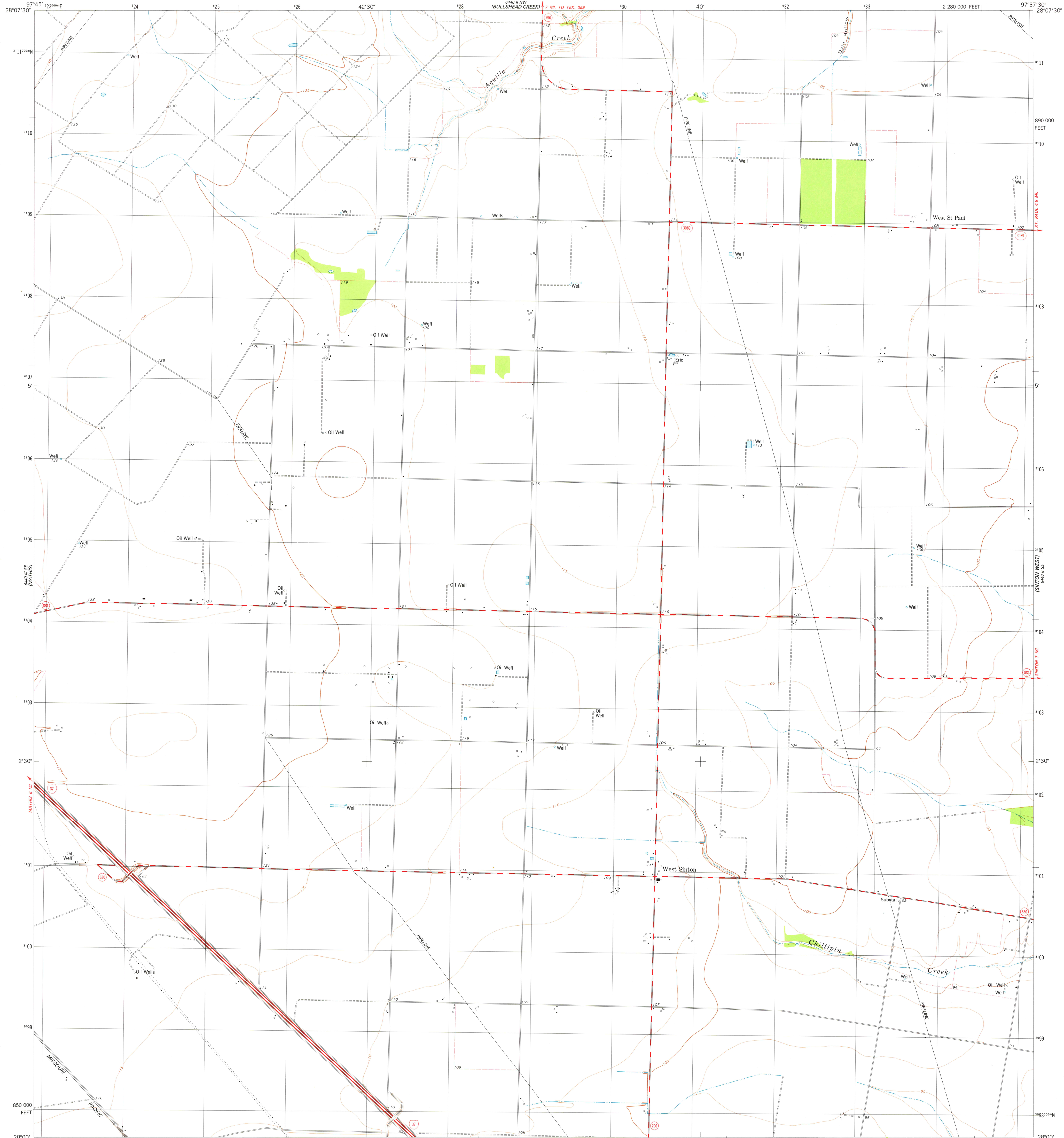
UNITED STATES  
DEPARTMENT OF THE INTERIOR  
GEOLOGICAL SURVEY



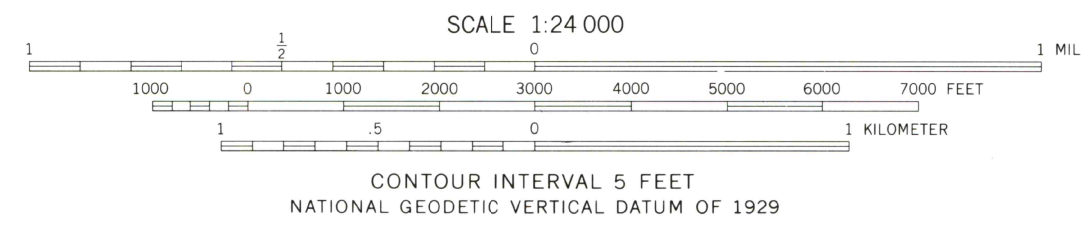
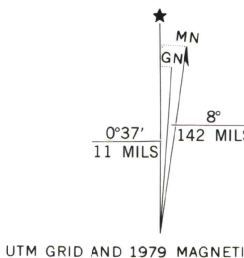
STATE OF TEXAS  
TEXAS DEPARTMENT OF WATER RESOURCES

WEST SINTON QUADRANGLE  
TEXAS—SAN PATRICO CO.  
7.5 MINUTE SERIES (TOPOGRAPHIC)  
SW/4 SINTON 15' QUADRANGLE

6440 II NE  
(PAVALO)



Mapped, edited, and published by the Geological Survey  
Control by USGS and NOS/NOAA  
Topography by photogrammetric methods from aerial photographs  
taken 1974. Field checked 1975. Map edited 1979  
Projection and 10,000-foot grid ticks: Texas  
coordinate system, south zone (Lambert conformal conic)  
1000-meter Universal Transverse Mercator grid, zone 14  
1927 North American datum  
Fine red dashed lines indicate selected fence lines



ROAD CLASSIFICATION

|                                 |   |
|---------------------------------|---|
| Primary highway, hard surface   | Light-duty road, hard or improved surface |
| Secondary highway, hard surface | Unimproved road                           |
| Interstate Route                | U. S. Route                               |
|                                 | State Route                               |

WEST SINTON, TEX.  
SW/4 SINTON 15' QUADRANGLE  
N2800—W9737.5/7.5

THIS MAP COMPLIES WITH NATIONAL MAP ACCURACY STANDARDS  
FOR SALE BY U. S. GEOLOGICAL SURVEY, DENVER, COLORADO 80225, OR RESTON, VIRGINIA 22092  
A FOLDER DESCRIBING TOPOGRAPHIC MAPS AND SYMBOLS IS AVAILABLE ON REQUEST