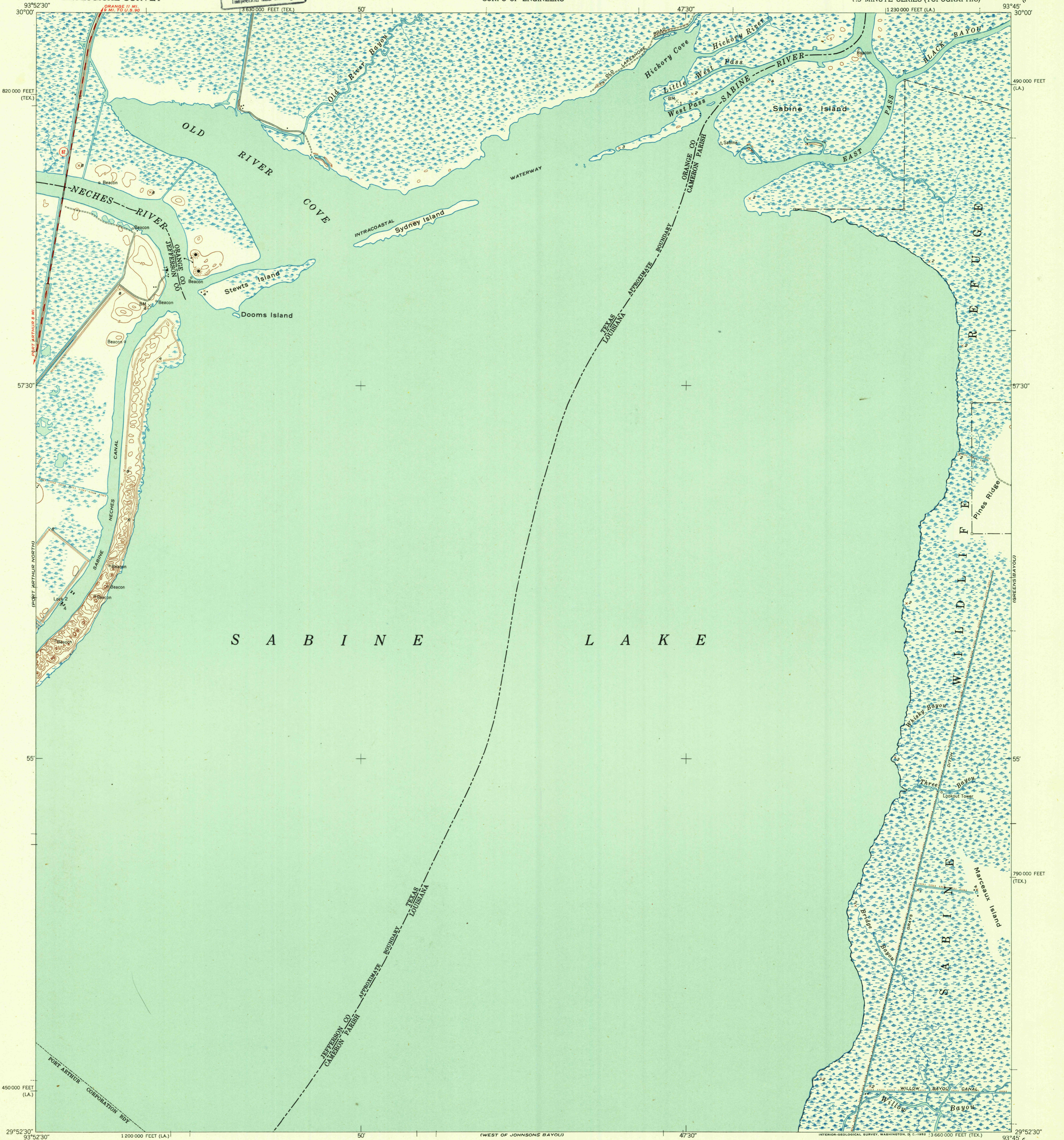
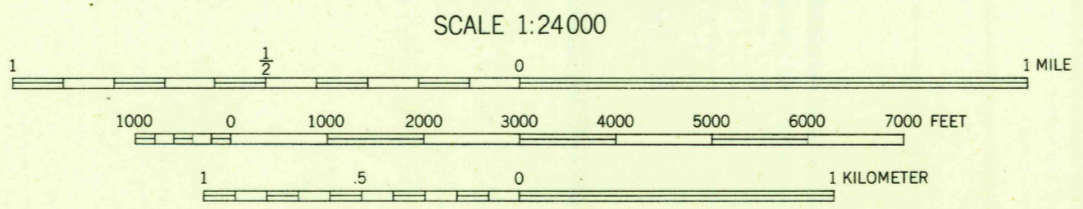
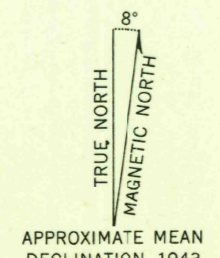


U.S.G.S.  
FILE COPY  
Imprinted and Marking



S A B I N E L A K E

Mapped for the Army Map Service  
by the Tennessee Valley Authority  
Published for civil use by the Geological Survey  
Control by USC&GS, USCE, and TVA  
Culture and drainage in part compiled from  
aerial photographs taken 1942  
Topography by plane-table methods, 1943  
Polyconic projection, 1927 North American datum  
10,000-foot grids based on Louisiana coordinate system,  
south zone, and Texas coordinate system, south central zone  
No distinction is made between dwellings, barns,  
commercial, and industrial buildings



ROAD CLASSIFICATION

Heavy-duty	4 LANE 16 LANE	Light-duty
Medium-duty	4 LANE 16 LANE	Unimproved dirt
U.S. Route		State Route

THIS MAP COMPLIES WITH NATIONAL MAP ACCURACY STANDARDS  
FOR SALE BY U.S. GEOLOGICAL SURVEY, FEDERAL CENTER, DENVER, COLORADO OR WASHINGTON 25, D. C.  
A FOLDER DESCRIBING TOPOGRAPHIC MAPS AND SYMBOLS IS AVAILABLE ON REQUEST

U.S.G.S.  
FILE COPY  
Imprinted and Marking

WEST OF GREENS BAYOU, TEX.-LA.  
N2952.5-W9345.7.5  
1943

DEC 2 1952 2095