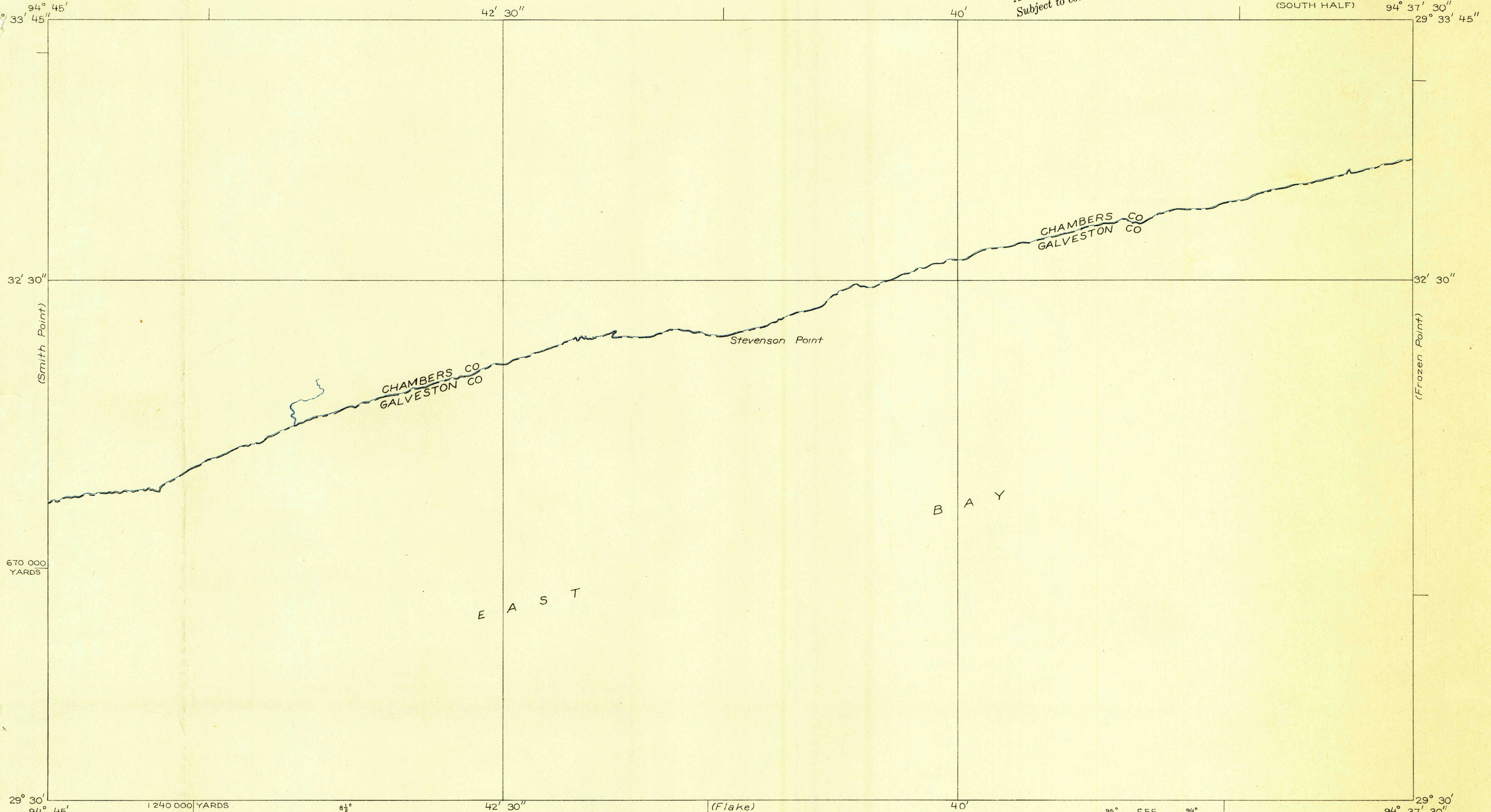


DEPARTMENT OF THE INTERIOR  
U. S. GEOLOGICAL SURVEY

GALVESTON COUNTY, TEXAS  
COUNTY COMMISSIONERS COURT  
E. B. HOLMAN, COUNTY JUDGE  
JAMES A. BODDEKER (PRECINCT 1), HUMPHREY D. BOYD (PRECINCT 2)  
GUS. A. BUTTEROWE, JR. (PRECINCT 3), AND W. T. SMITH (PRECINCT 4)  
C. C. WASHINGTON, COUNTY ENGINEER

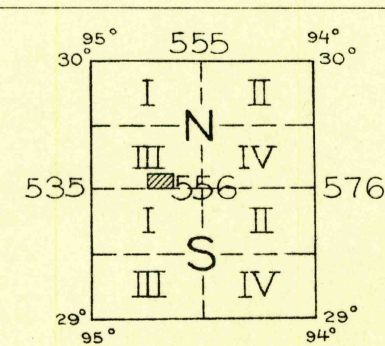
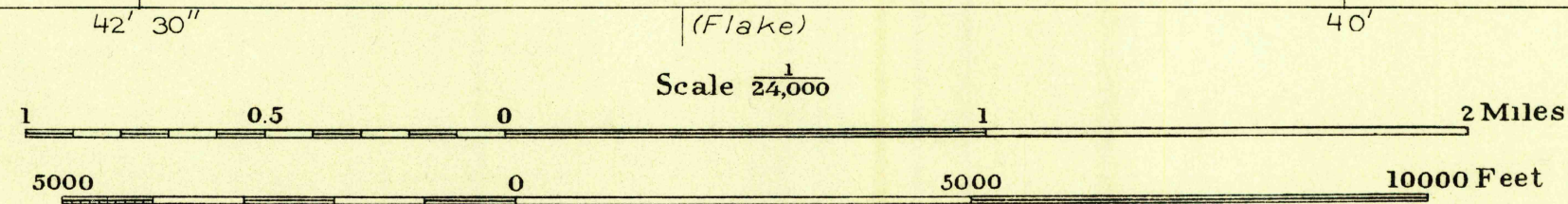
TEXAS  
(GALVESTON COUNTY)  
WHITES LAKE QUADRANGLE  
(SOUTH HALF)  
94° 37' 30" 29° 33' 45"

Advance sheet  
Subject to correction



Glenn S. Smith, Division Engineer  
Shore line from U. S. Coast and Geodetic Survey charts  
Compiled in 1932

TRUE NORTH  
MAGNETIC NORTH  
APPROXIMATE MEAN  
DECLINATION, 1932



Polyconic projection. North American datum  
5000 yard grid based upon U. S. zone system, D

WHITES LAKE, TEX.