

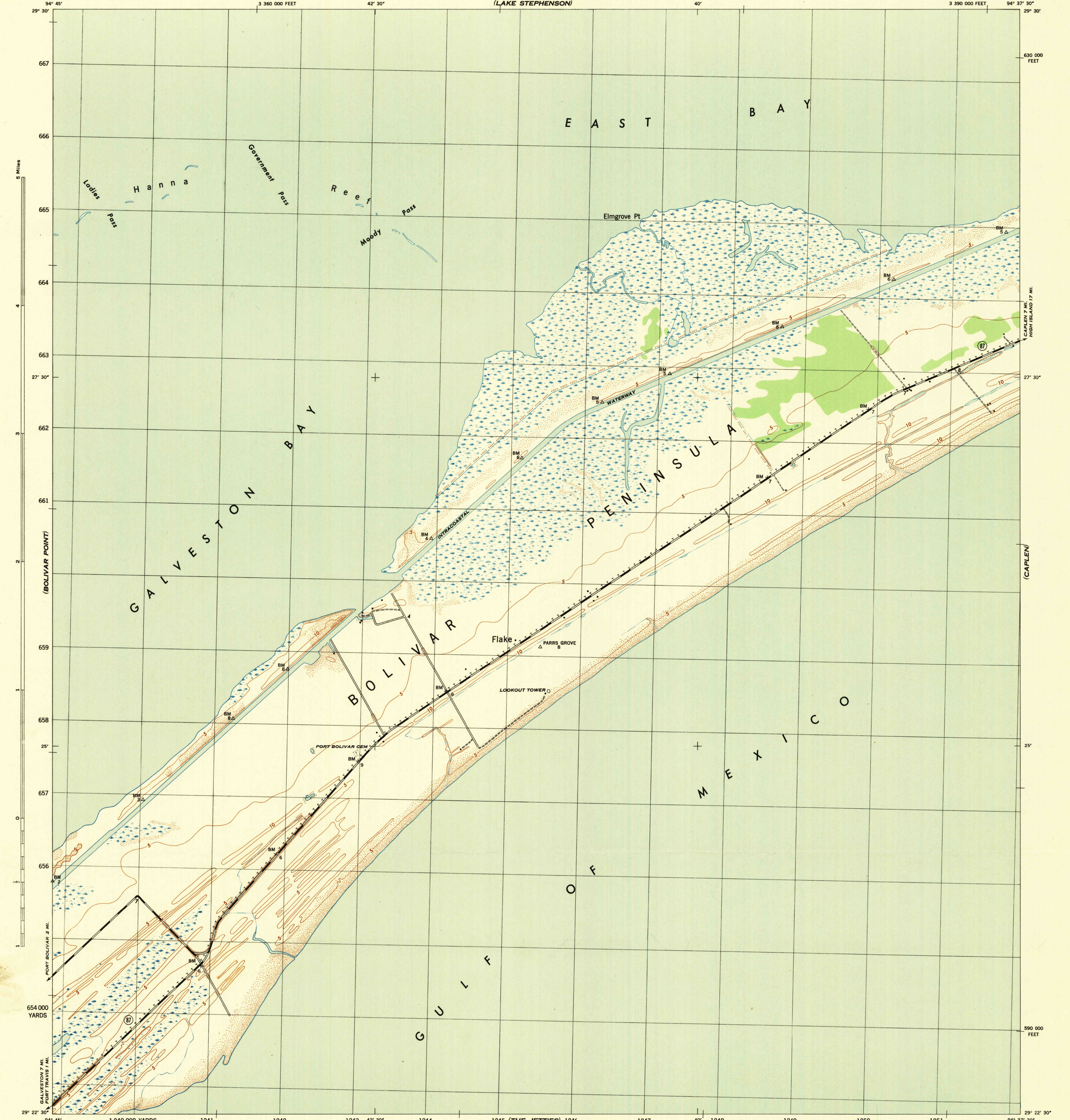
RESTRICTED

TEXAS 1:25,000
(GALVESTON COUNTY)

WAR DEPARTMENT
CORPS OF ENGINEERS, U. S. ARMY

FLAKE QUADRANGLE
7 1/2-MINUTE SERIES

(LAKE STEPHENSON)



Map by Tennessee Valley Authority under direction of the Chief of Engineers, U. S. Army, 1943.
 Control by USC&GS, USED, and TVA.
 Topography by TVA plane-table surveys, 1943.
 Culture and drainage base by multiplex, 1943.
 Wide-angle photography for TVA, 1942.
 Polyconic projection. 1927 North American datum.

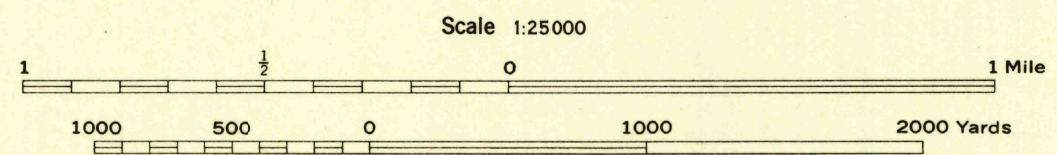
ROAD CLASSIFICATION

Dependable hard-surface, heavy-duty road. Loose-surface graded, dry weather road. U. S. Route 90

Secondary, hard-surface, all-weather road. Dirt road. State Route 87

More than two lanes indicated by note along road with tick at point of change. 3 LANE | 4 LANE

THIS MAP COMPLIES WITH THE NATIONAL STANDARD MAP ACCURACY REQUIREMENTS.



CONTOUR INTERVAL 5 FEET
DATUM IS MEAN SEA LEVEL

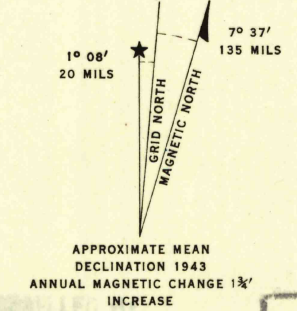
ONE THOUSAND YARD GRID COMPUTED FROM "GRID SYSTEM FOR PROGRESSIVE MAPS IN THE U. S." ZONE D. U. S. C. & G. S. SPECIAL PUBLICATION NO. 59

THE LAST THREE DIGITS OF THE GRID NUMBERS ARE OMITTED

TEN THOUSAND FOOT GRID BASED ON TEXAS PLANE COORDINATE SYSTEM, SOUTH CENTRAL ZONE

NOTE: OFFICERS USING THIS MAP WILL WANT HEARD CORRECTIONS AND ADDITIONS WHICH COME TO THEIR ATTENTION AND MAIL DIRECT TO "THE CHIEF OF ENGINEERS, WASHINGTON, D. C."

CLASSIFICATION CANCELLED BY
 AUTHORITY OF CORPS OF ENGINEERS
 LETTER OF



REPRODUCED BY THE TENNESSEE VALLEY AUTHORITY
 AMS NO. 121360

RESTRICTED

FLAKE, TEX.
 N2922.5-W9437.5/7.5
 EDITION OF 1943

U. S. A. S.
 FILE COPY

1947