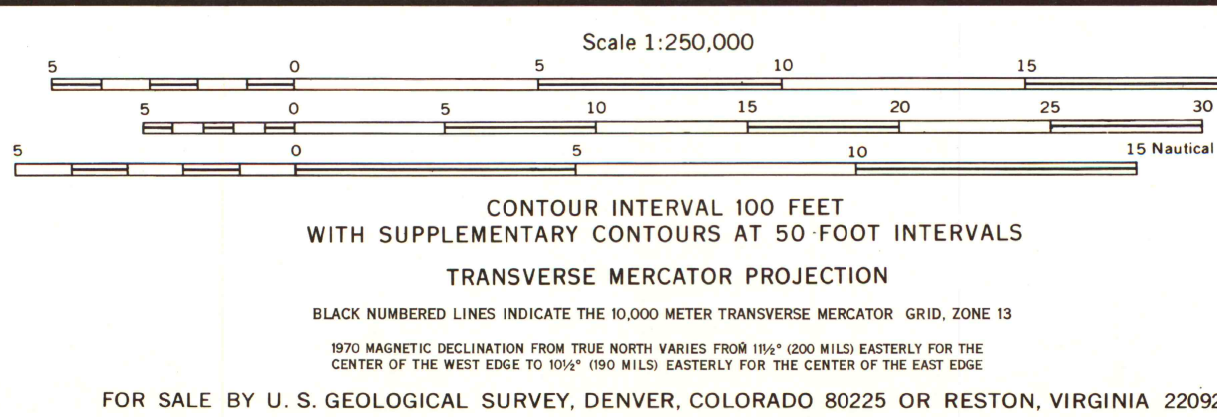
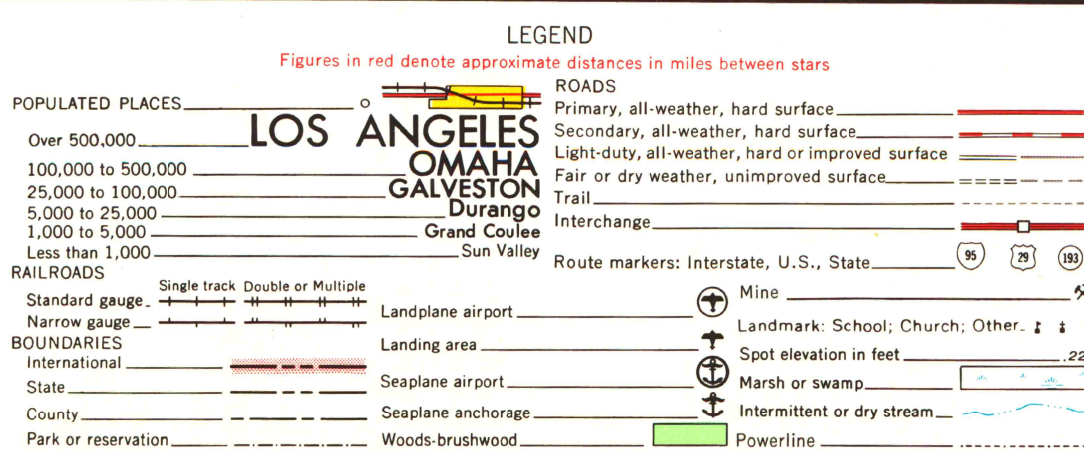
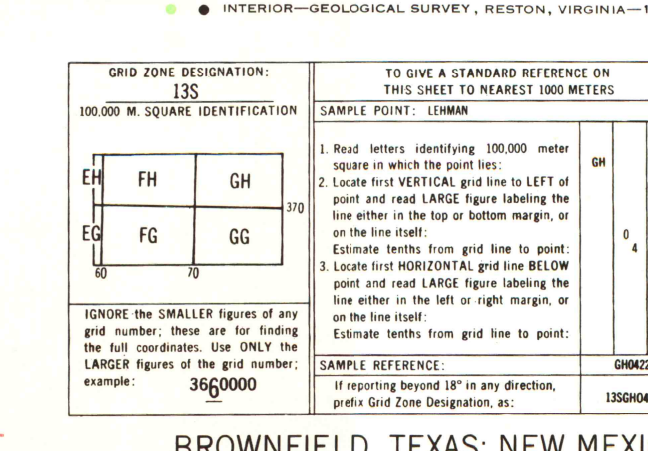

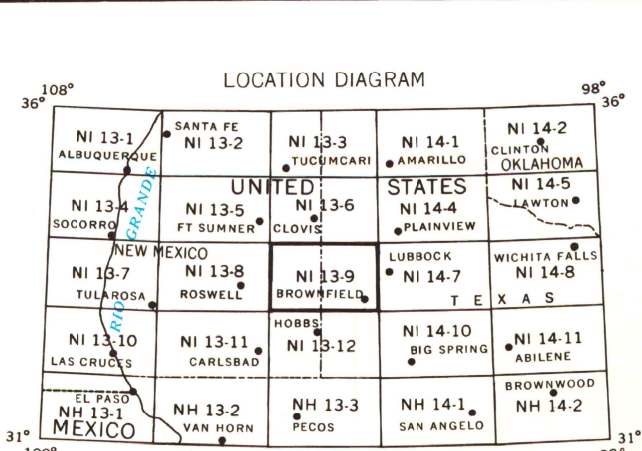


V502, EDITION 3
Prepared by the U.S. Army Topographic Command (AIGN), Washington, D.C. Compiled in 1954 by photogrammetric methods from aerial photographs taken 1953-54. Photographs field annotated 1954. Revised in 1973 by the U.S. Geological Survey from aerial photographs taken 1972.
100,000-foot grids based on Texas coordinate system, north central zone and New Mexico coordinate system, east zone.
Location of geodetic control established by government agencies is shown on corresponding 1:250,000-scale Geodetic Control Diagram



MAP AND AIR PHOTO
LIBRARY
SEP 8 1975
University of Wisconsin



STOCK NO. V502XNI139**03

3700
s250
J56
QUIX 3