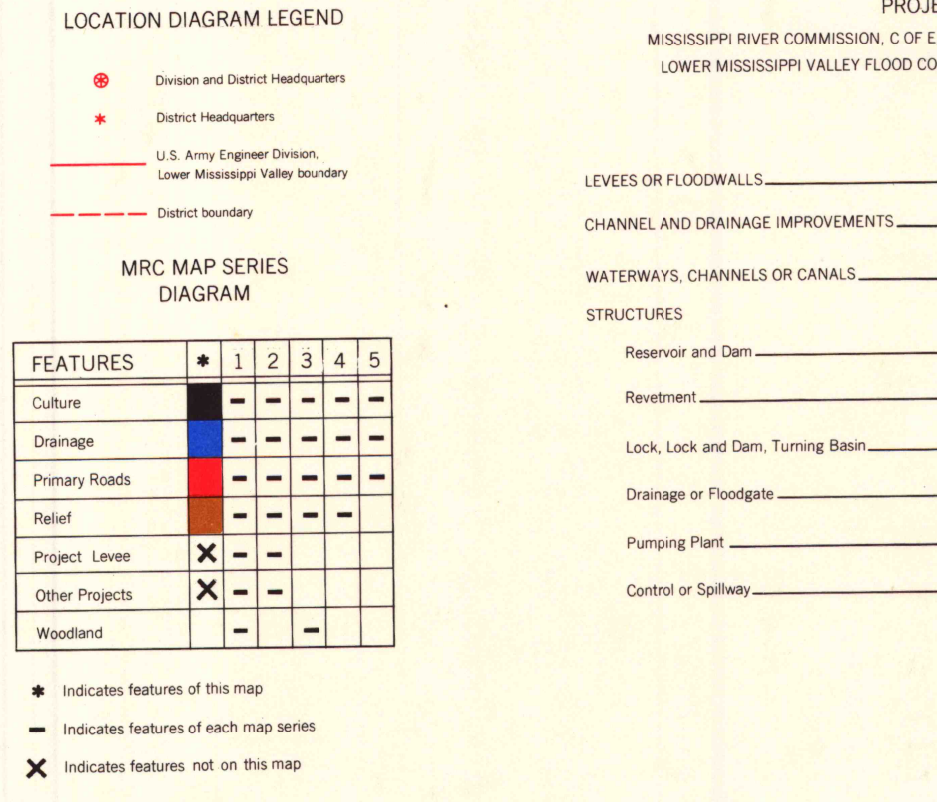
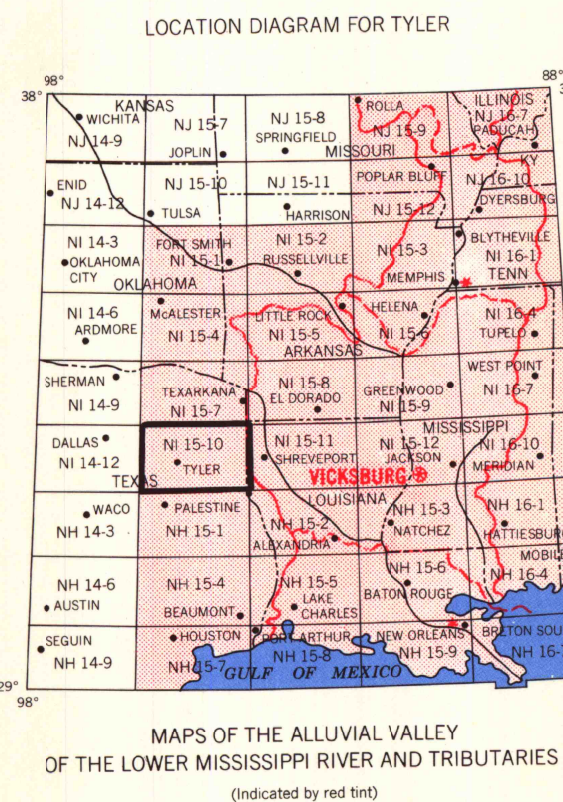
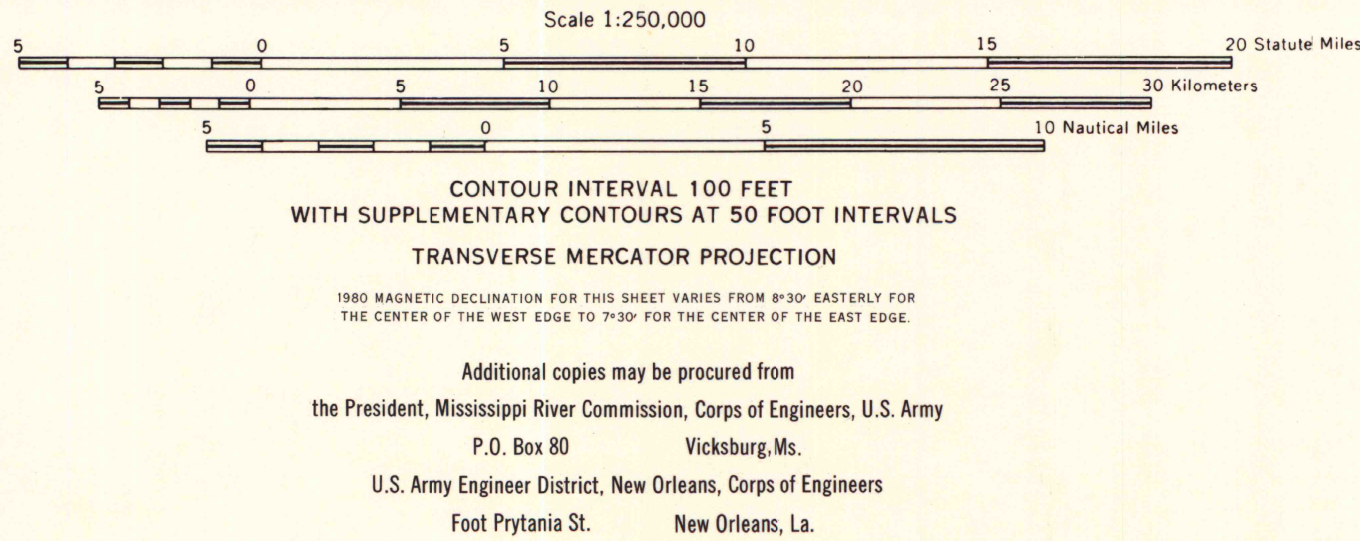
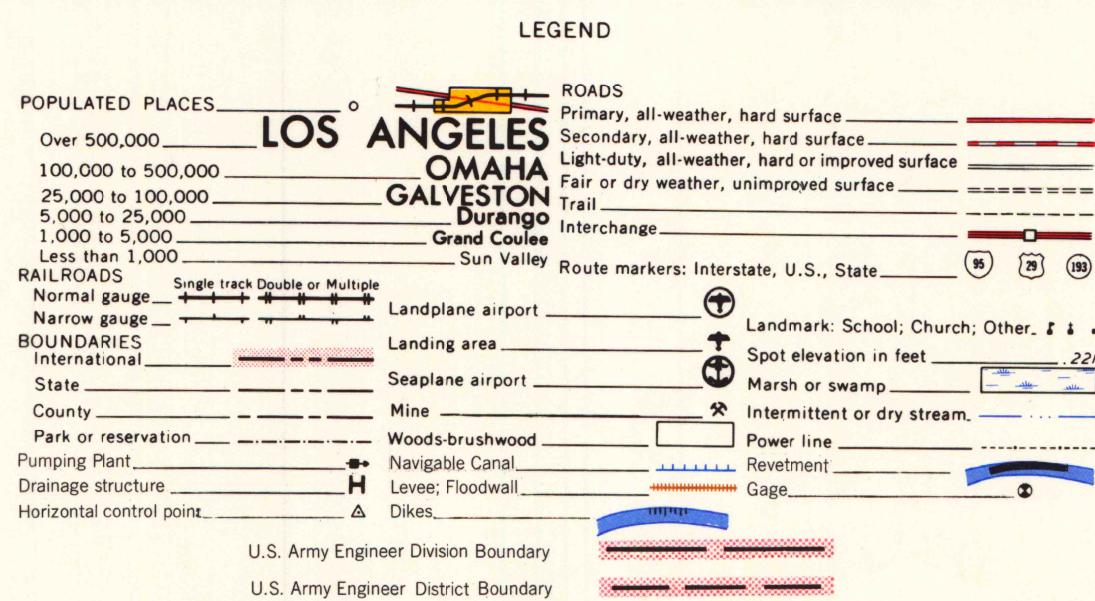


Prepared by the Defense Mapping Agency Topographic Center, Washington, D. C. Compiled in 1955 by photogrammetric methods and from United States quadrangles, 1:62,500, 1939-51. Planimetry revised in part from aerial photographs taken 1953-51. Map field checked 1955. Revised by the U. S. Geological Survey from aerial photographs taken 1976. Map edited 1977

Revised by the U.S. Army Engineer District, Vicksburg, Corps of Engineers

Planimetry from U.S. Geological Survey, Corps of Engineer quadrangles, NASA photography, County and Parish Highway maps, and Mississippi River Navigation charts

Edited and published by the President, Mississippi River Commission, Corps of Engineers, U.S. Army, Vicksburg, Mississippi.



PRINTED BY ARMY-MRC VICKSBURG, MISS. 5-84