

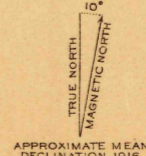


R.B. Marshall, Chief Geographer.  
C.H. Birdseye, Topographic Engineer in charge.  
Topography by R.W. Burchard, R.R. Monbeck and J.G. Staack.  
Control by J.R. Ellis, C.R. Fisher, and R.R. Monbeck.  
Surveyed in 1916-1917.



Contour interval 5 feet.  
Datum is mean sea level.



Edition of 1920.

BEAVER CREEK