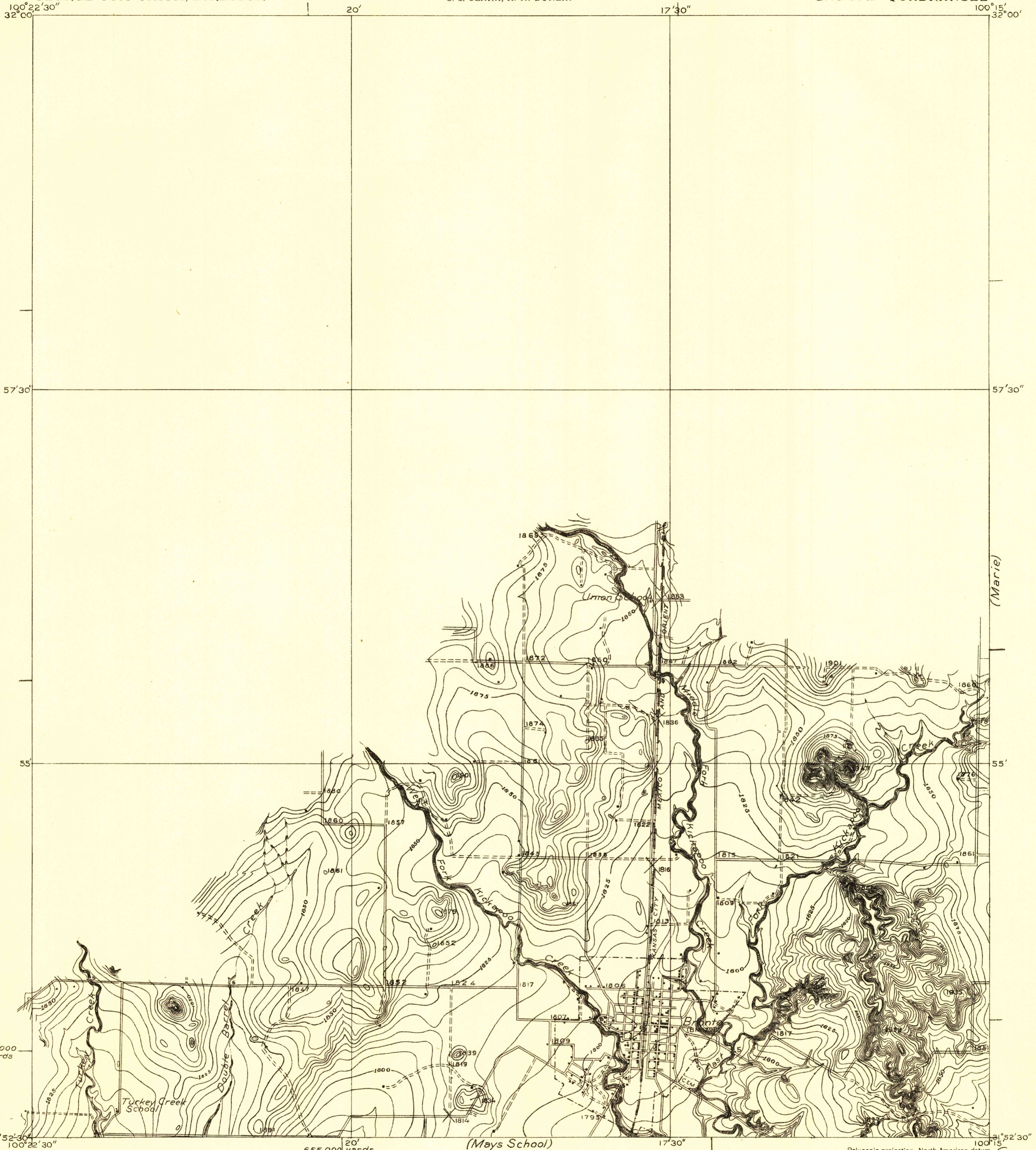


DEPARTMENT OF THE INTERIOR
 ALBERT B. FALL, SECRETARY
 U. S. GEOLOGICAL SURVEY
 GEORGE OTIS SMITH, DIRECTOR

421-N-11-W-2-NE/4
TOPOGRAPHY
 STATE OF TEXAS
 BOARD OF WATER ENGINEERS
 JOHN A. NORRIS, CHAIRMAN
 C. S. CLARK, A. H. DUNLAP


Advance sheet.
 Subject to correction.

TEXAS
 (COKE COUNTY)
 BRONTE QUADRANGLE

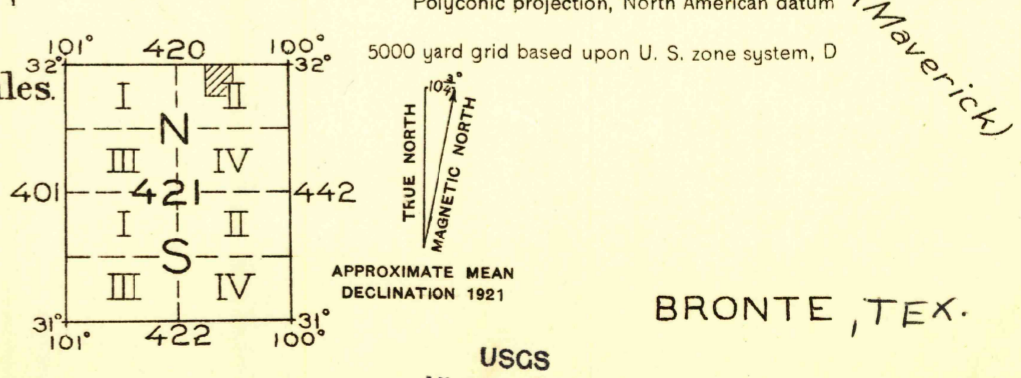


C. H. Birdseye, Chief Topographic Engineer.
 T. G. Gardine, Division Topographic Engineer.
 Topography by C. C. Holder.
 Control by C. F. Urquhart and A. K. Andrews.
 Surveyed in 1921.

SURVEYED IN COOPERATION WITH THE STATE OF TEXAS



Contour interval 5 feet.
 Datum is mean sea level.



USGS
 Historical File
 Topographic Division

BRONTE, TEX.