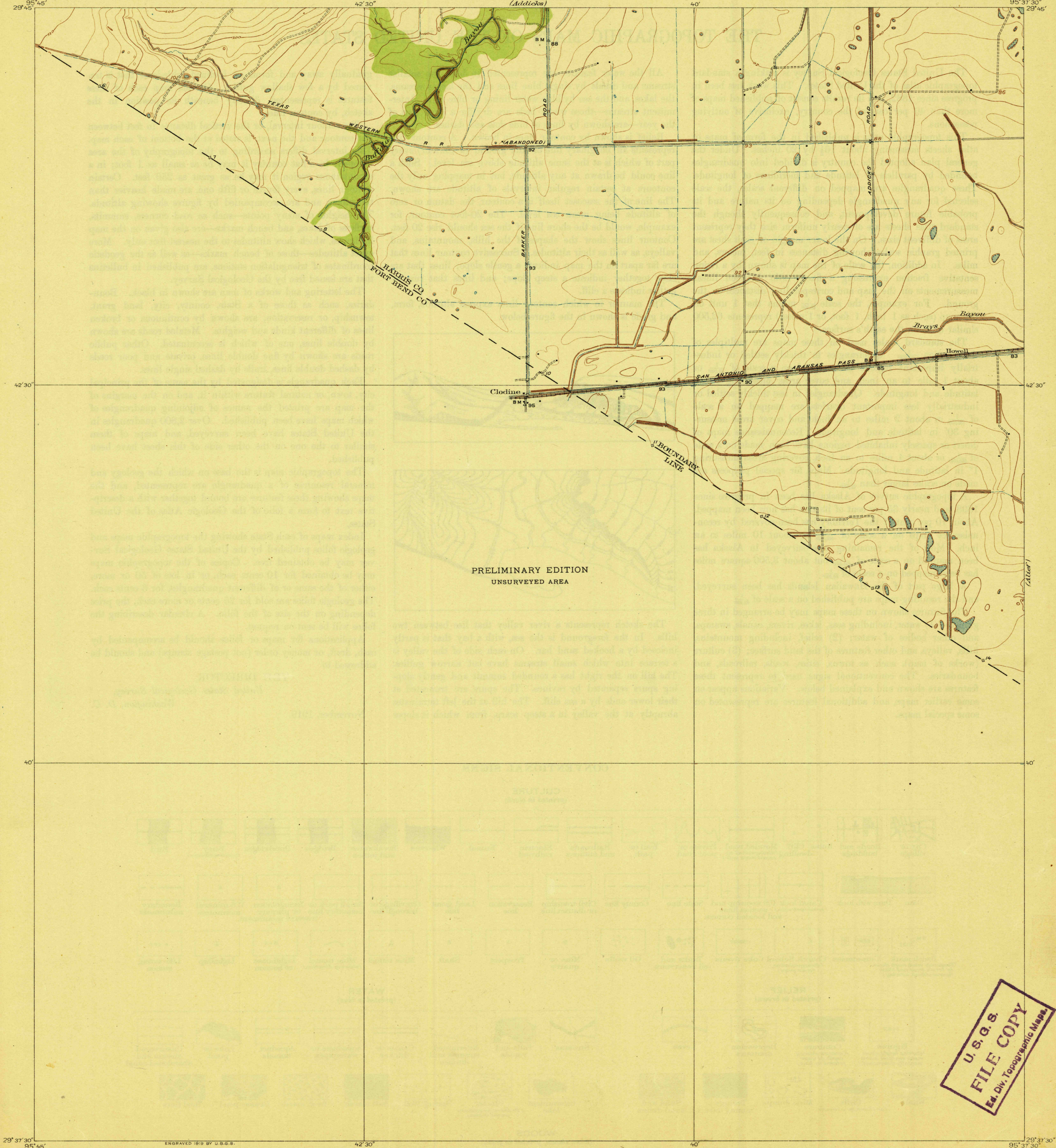


DEPARTMENT OF THE INTERIOR
FRANKLIN K. LANE, SECRETARY
U.S. GEOLOGICAL SURVEY
GEORGE OTIS SMITH, DIRECTOR

TOPOGRAPHY
HARRIS COUNTY, TEXAS
W.H. WARD, COUNTY JUDGE
W.H. LLOYD, J.A. SMITH, W.H. KISER, D. BARKER
COUNTY COMMISSIONERS
(Addicks)

TEXAS
(HARRIS COUNTY)
CLODINE QUADRANGLE





PRELIMINARY EDITION
UNSURVEYED AREA

U.S.G.S.
FILE COPY
Ed. Div. Topographic Maps.

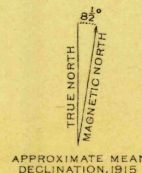
R.B. Marshall, Chief Geographer.
Sledge Tatum, Geographer in charge.
Topography by W.B. Lewis and F.A. Danforth.
Control by E.L. McNair and R.R. Monbeck.
Surveyed in 1915.

SURVEYED IN COOPERATION WITH HARRIS COUNTY.

ENGRAVED 1919 BY U.S.G.S.



Contour interval 1 foot.
Datum is mean sea level.



Edition of 1919.

JAN 31 1920 1925

CLODINE, TEX.