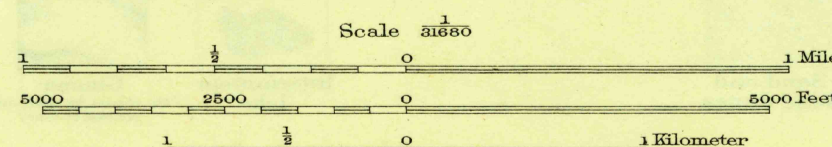
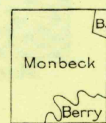
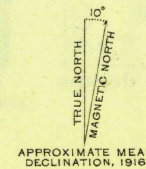




R. B. Marshall, Chief Geographer.
C. H. Birdseye, Topographic Engineer in charge.
Topography by R. W. Berry and R. R. Monbeck.
Control by J. R. Ellis, C. R. Fisher, and R. R. Monbeck.
Surveyed in 1916.



Contour interval 5 feet.
Datum is mean sea level.



Edition of 1919, reprinted 1943
Polyconic projection, North American datum

TEXAS
FOWLKES

N 33° 52' 30" W 98° 45' 30"