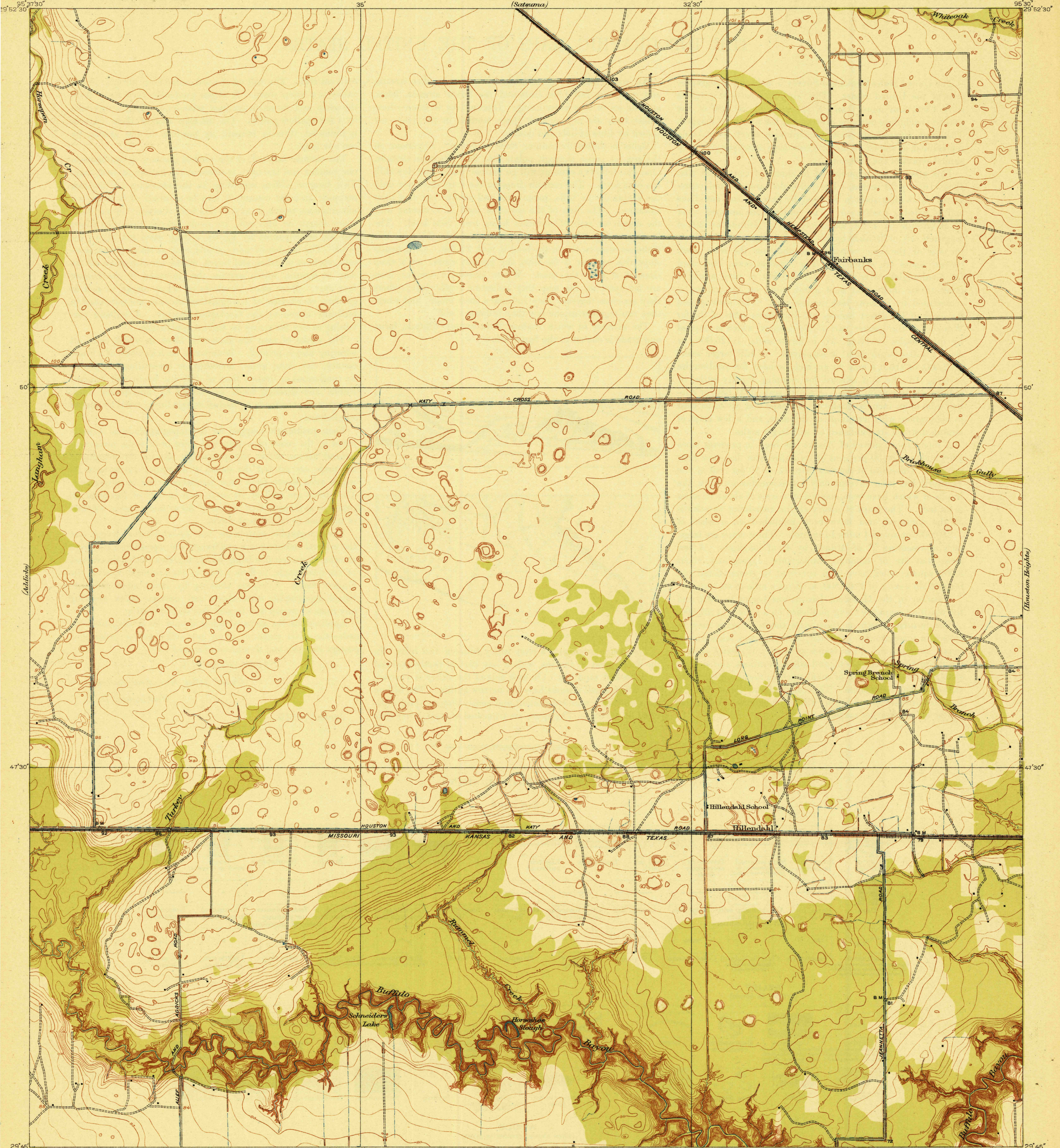



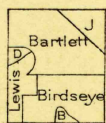
DEPARTMENT OF THE INTERIOR
FRANKLIN K. LANE, SECRETARY
U.S. GEOLOGICAL SURVEY
GEORGE OTIS SMITH, DIRECTOR

TOPOGRAPHY
HARRIS COUNTY, TEXAS
W.H. WARD, COUNTY JUDGE
W.H. LLOYD, J.A. SMITH, W.H. KISER, D. BARKER
COUNTY COMMISSIONERS
(Suttons)

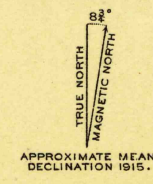
TEXAS
(HARRIS COUNTY)
HILLEDAHL QUADRANGLE
(Altitude)



RB. Marshall, Chief Geographer.
Sledge Tatum, Geographer in charge.
Topography by C.H. Birdseye, E.R. Bartlett,
B.A. Jenkins, W.B. Lewis, and F.A. Danforth.
Control by U.S. Coast and Geodetic Survey.
E.L. McNair, and R.R. Monbeck.
Surveyed in 1915.



Contour interval 1 foot.
Datum is mean sea level.



Edition of 1918.

HILLEDAHL