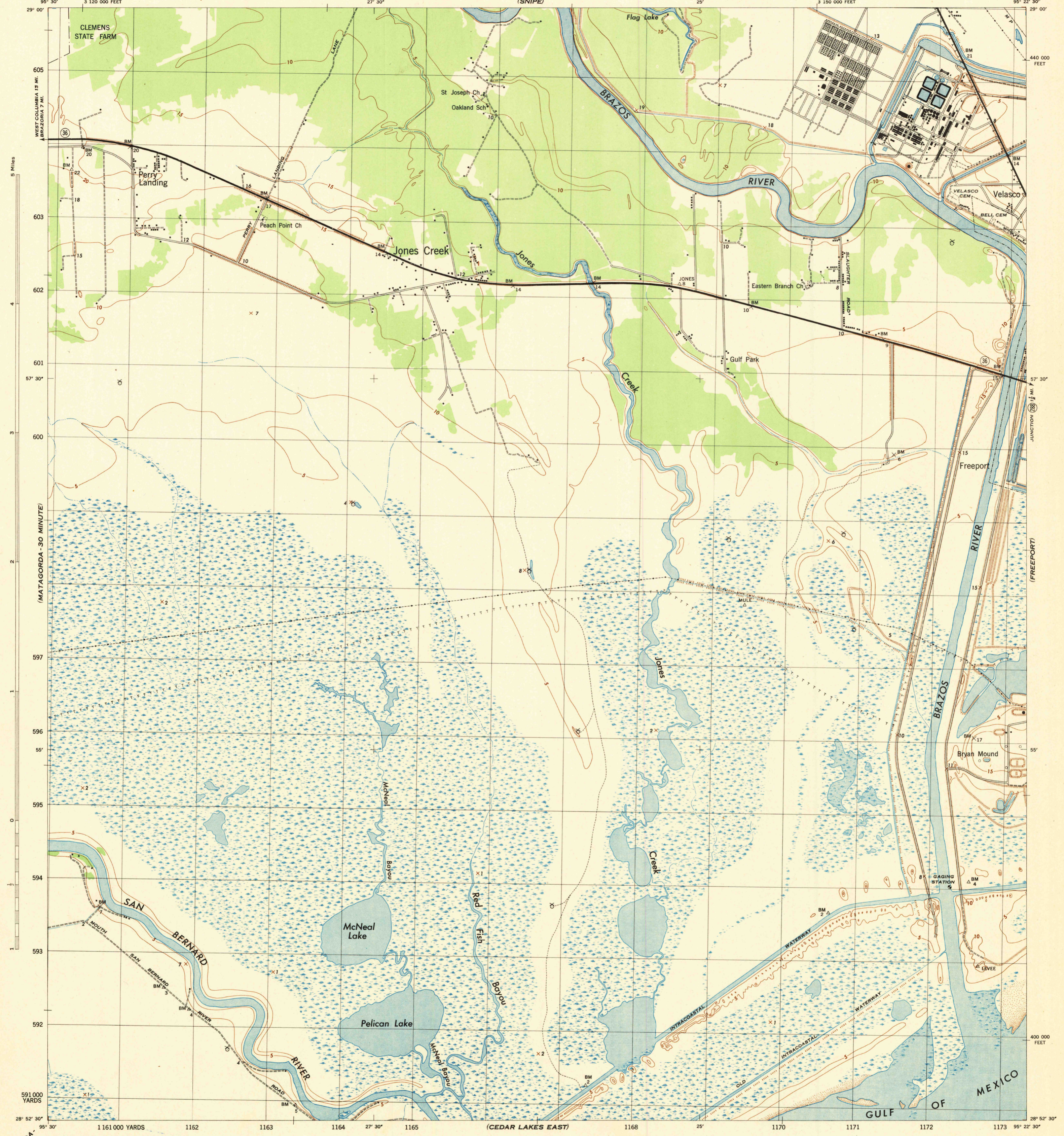


(BRAZORIA - 30 MINUTE)
TEXAS 1:31,680
(BRAZORIA COUNTY)


WAR DEPARTMENT
CORPS OF ENGINEERS, U. S. ARMY

JONES CREEK QUADRANGLE
7½-MINUTE SERIES



Mapped by Tennessee Valley Authority under direction of the Chief of Engineers, U. S. Army, 1942 and 1943.
Control by USGS, USGS, USGS, and TVA.
Topography by TVA plane-table surveys, 1942 and 1943.
Contours of State Farms and vicinity from special maps of U. S. Geological Survey, surveyed 1930, revised by TVA plane-table surveys, 1942.
Culture and drainage base by multiplex, 1943.
Wide-angle photography for TVA, 1942.
Polyconic projection. 1927 North American datum.

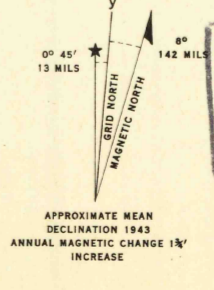
ROAD CLASSIFICATION
Dependable hard-surface, heavy-duty road. Loose surface graded, dry weather road. U. S. Route (72)
Secondary, hard-surface, all-weather road. Dirt road. State Route (76)
More than two lanes indicated by note along road with tick at point of change. 3 LANE 4 LANE



CONTOUR INTERVAL 5 FEET
DATUM IS MEAN SEA LEVEL

ONE THOUSAND YARD GRID COMPUTED FROM GRID SYSTEM FOR PROGRESSIVE MAPS IN THE U. S. ZONE D. U. S. C. & G. S. SPECIAL PUBLICATION NO. 59
THE LAST THREE DIGITS OF THE GRID NUMBERS ARE OMITTED
TEN THOUSAND FOOT GRID BASED ON TEXAS PLANE COORDINATE SYSTEM, SOUTH CENTRAL ZONE
NOTE: OFFICERS USING THIS MAP WILL MAKE NECESSARY CORRECTIONS AND ADJUSTMENTS WHICH DUE TO THEIR ATTENTION AND WILL DIRECT TO "THE CHIEF OF ENGINEERS, WASHINGTON, D. C."

USGS
Historical File
Topographic Division



USGS
FILE COPY
Inspection and Editing

JONES CREEK, TEX.
N2852.5-W9522.5/7.5
EDITION OF 1943

(MATAGORDA - 30 MINUTE)

(OYSTER CREEK)

(FREEPORT)

(GULF OF MEXICO)