

421-N-IV-E/2-SE/4
TOPOGRAPHY

U. S. G. S.
FILE COPY
Inspection and Editing.

DEPARTMENT OF THE INTERIOR
ALBERT B. FALL, SECRETARY
U. S. GEOLOGICAL SURVEY
GEORGE OTIS SMITH, DIRECTOR

STATE OF TEXAS
BOARD OF WATER ENGINEERS
JOHN A. NORRIS, CHAIRMAN
C. S. CLARK, A. H. DUNLAP
(Rowena)

Advance sheet.
Subject to correction.

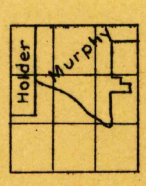
TEXAS
LOWAKE QUADRANGLE

(Spur Creek)

(Baker Flat)

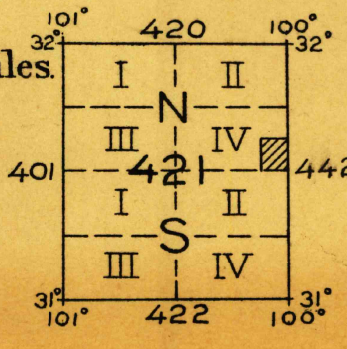


31°30' 100°07'30"
C. H. Birdseye, Chief Topographic Engineer.
T. G. Gerdine, Division Topographic Engineer.
Topography by C.C. Holder and T.F. Murphy.
Control by C.F. Urquhart and C.E. Fulmer.
Surveyed in 1921.

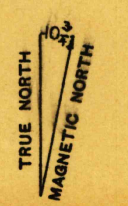


Contour interval 5 feet.
Datum is mean sea level.

USGS
Historical File
Topographic Division



Polyconic projection. To place on North American datum move projection lines 160 feet north and 120 feet east.



5000 yard grid based upon U. S. zone system, D.

APPROXIMATE MEAN DECLINATION 1921

LOWAKE, TEX.

SURVEYED IN COOPERATION WITH THE STATE OF TEXAS