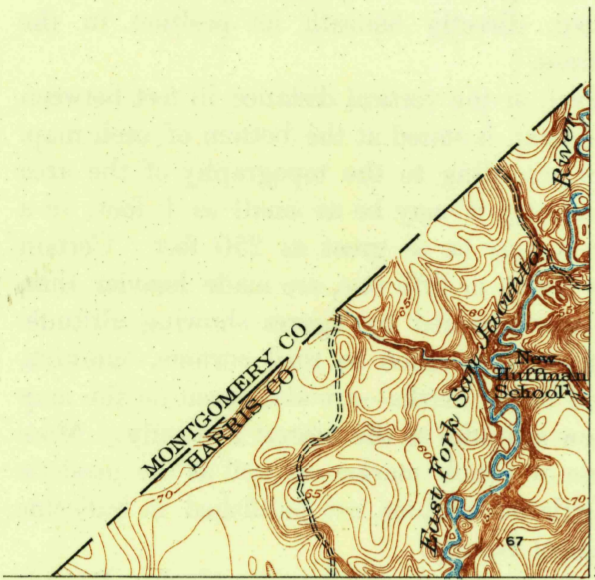
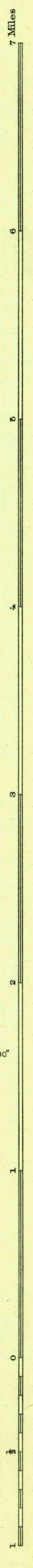


U. S. G. S.
FILE COPY
Inspection and Editing.



PRELIMINARY EDITION
UNSURVEYED AREA


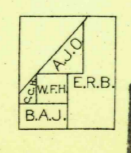
U. S. G. S.
FILE COPY
Inspection and Editing.



(Wardlaw)

(Huffman)

W.H. Herron, Acting Chief Geographer.
C.H. Birdseye, Topographic Engineer in charge
Topography by B.A. Jenkins, E.R. Bartlett,
A.J. Ogle, C.C. Holder, and W.F. Hicks.
Control by E.L. McNair and D.S. Birkett.
Surveyed in 1916.



U. S. G. S.
FILE COPY
Inspection and Editing.

Contour interval 1 foot.
Datum is mean sea level.

APPROXIMATE MEAN
DECLINATION, 1915.

Edition of 1920, reprinted 1932.
Polyconic projection, North American datum.

TEX.
MOONSHINE HILL