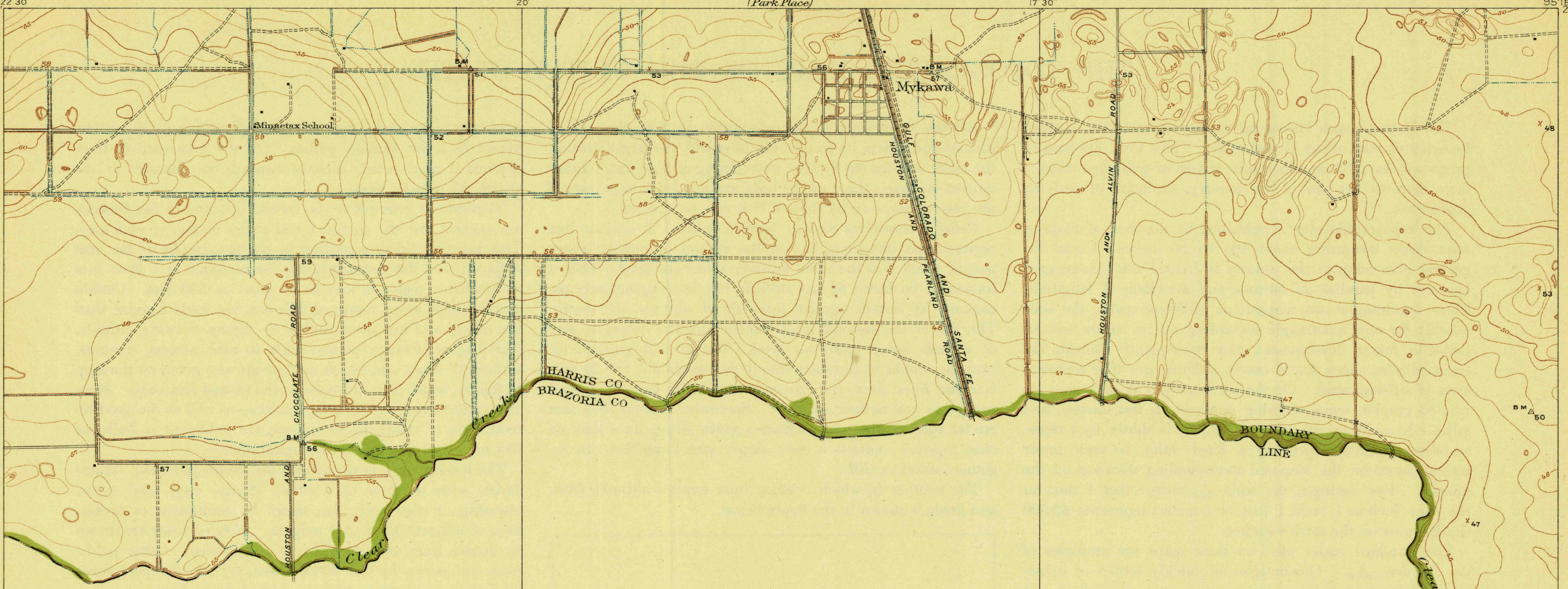


DEPARTMENT OF THE INTERIOR.
FRANKLIN K. LANE, SECRETARY
U. S. GEOLOGICAL SURVEY
GEORGE OTIS SMITH, DIRECTOR

TOPOGRAPHY
HARRIS COUNTY, TEXAS
W. H. WARD, COUNTY JUDGE
W. H. LLOYD, J. A. SMITH, W. H. KISER, D. BARKER,
COUNTY COMMISSIONERS
(Park Place)


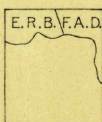
TEXAS
(HARRIS COUNTY)
MYKAWA QUADRANGLE



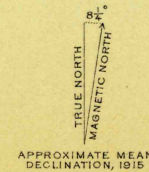
PRELIMINARY EDITION
UNSURVEYED AREA

R. B. Marshall, Chief Geographer.
Sledge Tatum, Geographer in charge.
Topography by E. R. Bartlett and F. A. Danforth.
Control by E. L. McNair and R. R. Monbeck, and D. S. Birkett.
Surveyed in 1915.

SURVEYED IN COOPERATION WITH HARRIS COUNTY.



Contour interval 1 foot.
Datum is mean sea level.



Edition of 1920.

MYKAWA