

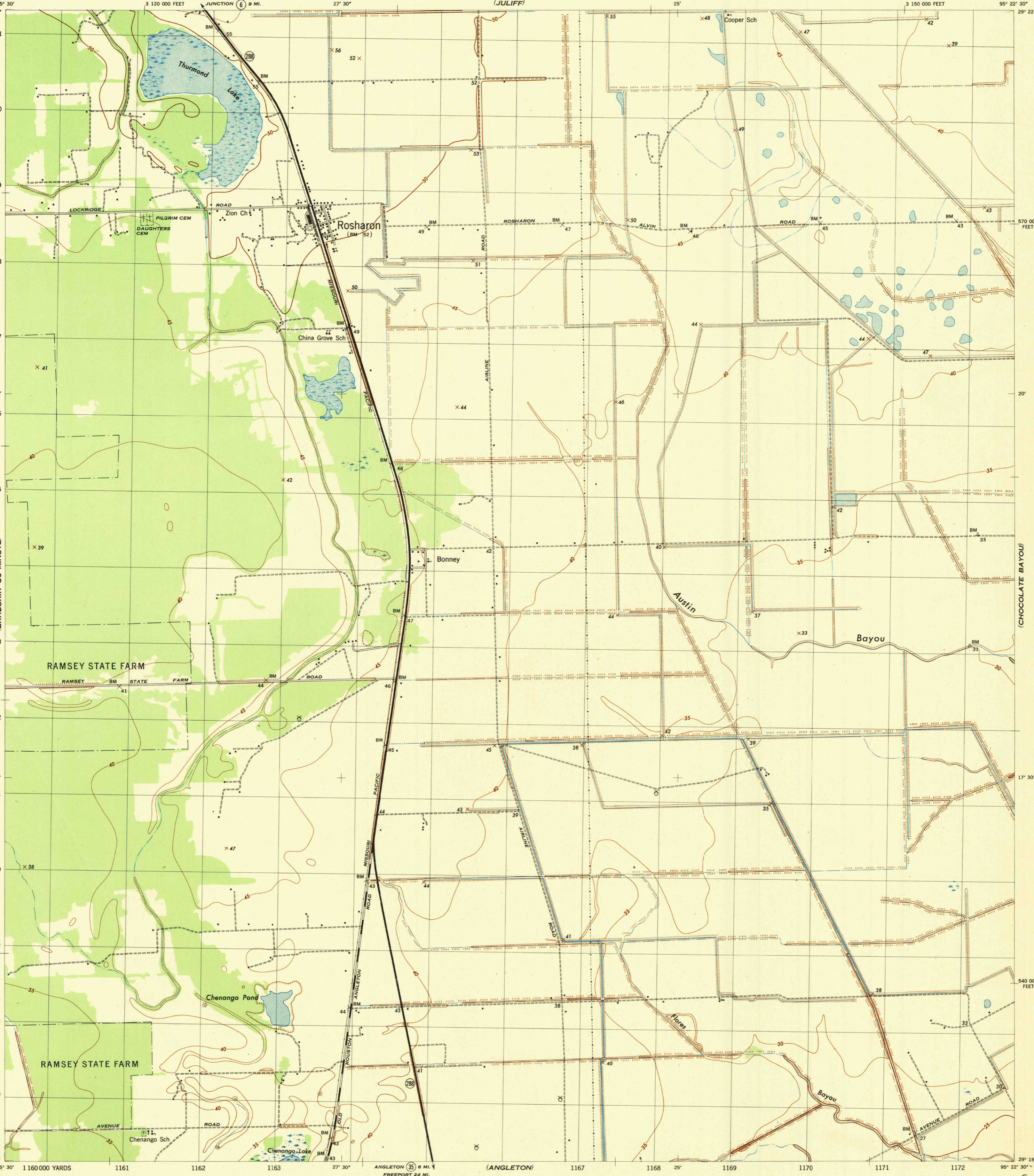
WAR DEPARTMENT
CORPS OF ENGINEERS, U. S. ARMY

TEXAS 1:31,680
(BRAZORIA COUNTY)

ROSHARON QUADRANGLE
7½-MINUTE SERIES

(BRAZORIA - 30 MINUTE)
5 Miles
3
2
1
0
1
2
3
4
5 Miles
(BRAZORIA - 30 MINUTE)

(JULIFF)
3 120 000 FEET
27° 30'
25'
3 150 000 FEET
95° 22' 30"
29° 22' 30"
570 000 FEET
20'
647
646
645
644
643
642
641
640
639
638
637 000 YARDS
29° 15'
95° 30'
1 160 000 YARDS
1161
1162
1163
27° 30'
ANGLETON (35) 6 MI. W.
FREEPORT 24 MI. W.
(ANGLETON)
1167
25'
1168
1169
1170
1171
1172
95° 22' 30"
29° 15'




Maped by Tennessee Valley Authority under direction of the Chief of Engineers, U. S. Army, 1943.
Control by US&GS and TVA.
Topography by TVA plane-table surveys, 1943.
Contours of State Farms and vicinity from special maps of U. S. Geological Survey, surveyed 1930, revised by TVA plane-table surveys, 1943.
Culture and drainage base by multiplex, 1943.
Wide-angle photography for TVA, 1942.
Polyconic projection. 1927 North American datum.

ROAD CLASSIFICATION
1943

Dependable hard-surface, heavy-duty road.	Loose-surface graded, dry weather road.	U. S. Route (102)
Secondary, hard-surface, all-weather road.	Dirt road.	State Route (106)

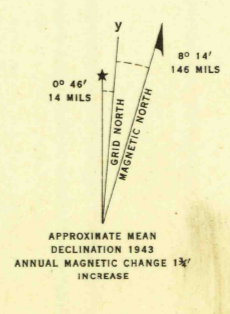
More than two lanes indicated by note along road with tick at point of change. 3 LANE | 4 LANE

THIS MAP COMPLIES WITH THE NATIONAL STANDARD MAP ACCURACY REQUIREMENTS.



Scale 1:31 680
1 000 500 0 1000 2000 Yards
CONTOUR INTERVAL 5 FEET
DATUM IS MEAN SEA LEVEL
ONE THOUSAND YARD GRID COMPUTED FROM "GRID SYSTEM FOR PROGRESSIVE MAPS IN THE U. S." ZONE D, U. S. C. & G. S. SPECIAL PUBLICATION NO. 59
THE LAST THREE DIGITS OF THE GRID NUMBERS ARE OMITTED
TEN THOUSAND FOOT GRID BASED ON TEXAS PLANE COORDINATE SYSTEM, SOUTH CENTRAL ZONE
NOTE: OFFICERS USING THIS MAP WILL MARK HEREON CORRECTIONS AND ADDITIONS WHICH COME TO THEIR ATTENTION AND MAIL DIRECT TO "THE CHIEF OF ENGINEERS, WASHINGTON, D. C."

USGS
Historical File
Topographic Division



REPRODUCED BY THE TENNESSEE VALLEY AUTHORITY
ANS NO. 121384
Spoil banks
APPROXIMATE MEAN DECLINATION 1943
ANNUAL MAGNETIC CHANGE 1' INCREASE
ROSHARON, TEX.
N2915-W9522.5/7.5
EDITION OF 1943
(DANBURY)