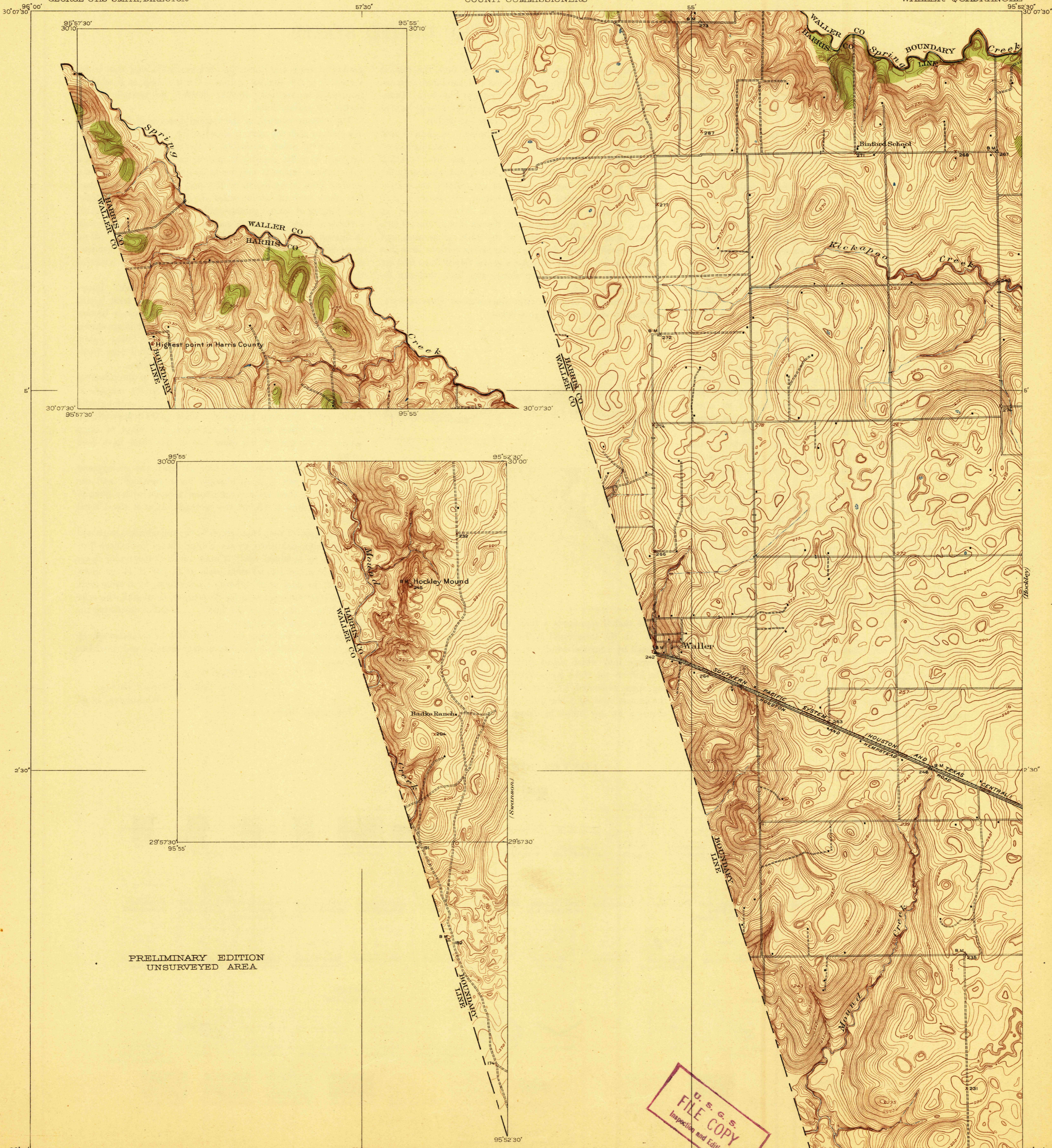


TOPOGRAPHY

DEPARTMENT OF THE INTERIOR
JOHN BARTON PAYNE, SECRETARY
U. S. GEOLOGICAL SURVEY
GEORGE OTIS SMITH, DIRECTOR

HARRIS COUNTY, TEXAS
W. H. WARD, COUNTY JUDGE
W. H. LLOYD, J. A. SMITH, W. H. KISER, D. BARKER,
COUNTY COMMISSIONERS

TEXAS
(HARRIS COUNTY)
WALLER QUADRANGLE

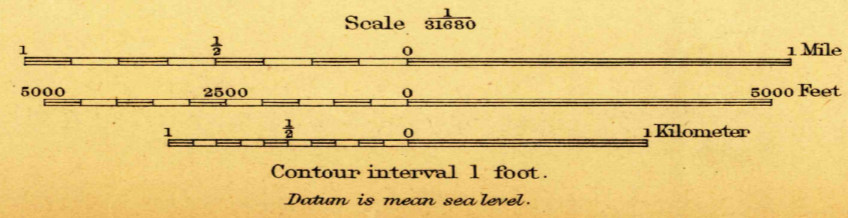
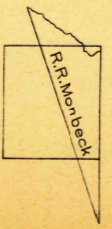


PRELIMINARY EDITION
UNSURVEYED AREA

U.S.G.S.
FILE COPY
Inspection and Editing

R.B. Marshall, Chief Geographer.
Sledge Tatum, Geographer in charge.
Topography by R.R. Monbeck.
Control by E.L. McNair and R.R. Monbeck.
Surveyed in 1916.

ENGRAVED 1919 BY U.S.G.S.



TRUE NORTH
MAGNETIC NORTH
APPROXIMATE MEAN
DECLINATION, 1916

Edition of 1920.

FEB 28 1921 2120

USGS
Historical File
Topographic Division

WALLER, TEX.
2120