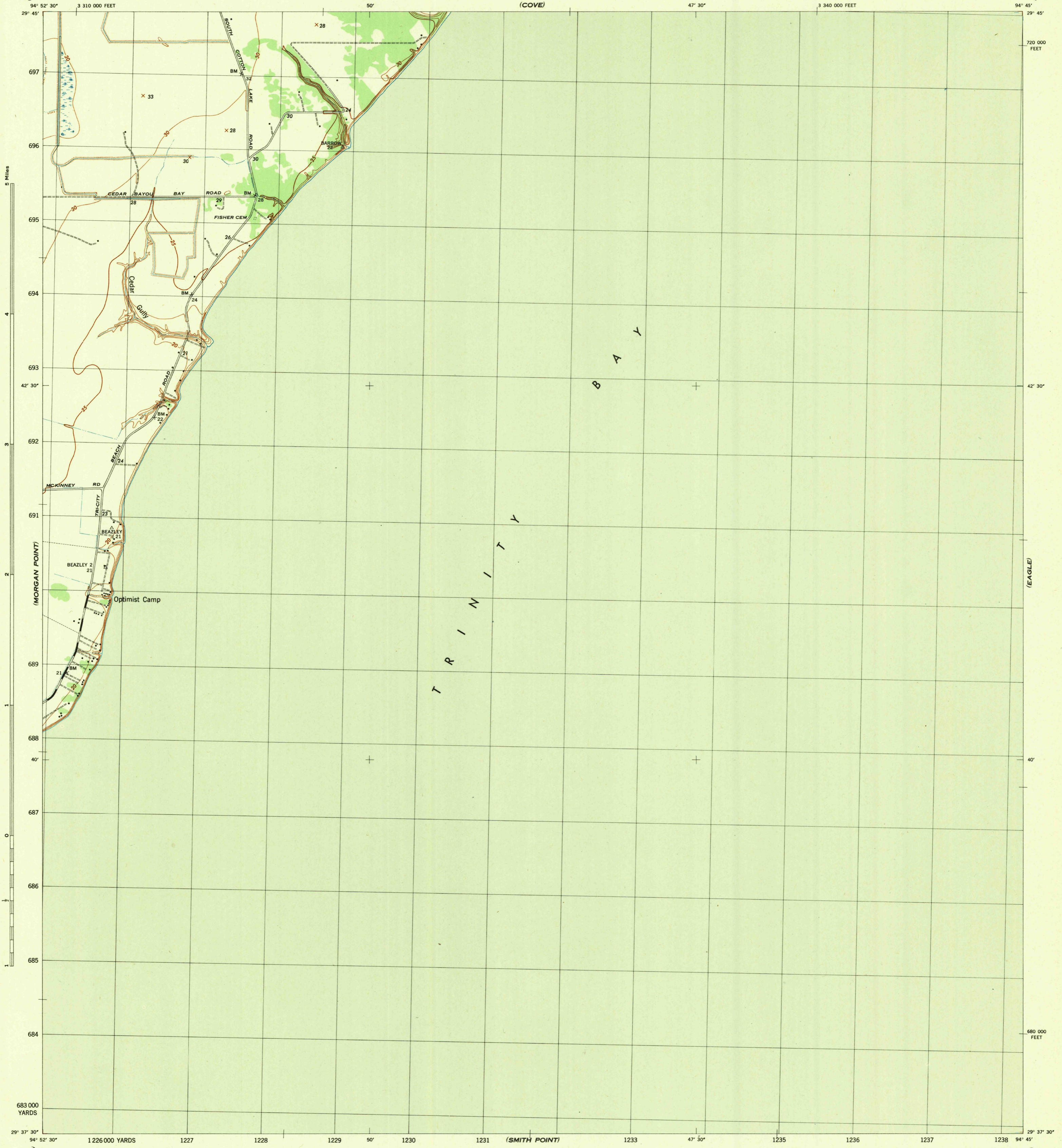


TEXAS 1:31,680
(CHAMBERS COUNTY)

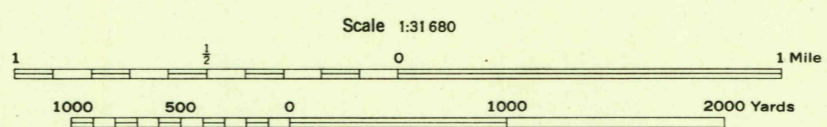
WAR DEPARTMENT
CORPS OF ENGINEERS, U. S. ARMY

WEST OF EAGLE QUADRANGLE
7 1/2 - MINUTE SERIES



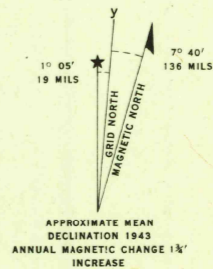
Mapped by Tennessee Valley Authority under direction of the Chief of Engineers, U. S. Army, 1943.
Control by USCGS and TVA.
Topography by TVA plane-table surveys, 1943.
Culture and drainage base by multiplex, 1943.
Wide-angle photography for TVA, 1942.
Polyconic projection. 1927 North American datum.

ROAD CLASSIFICATION
Dependable hard-surface, heavy-duty road. U. S. Route 90
Loose-surface graded, dry weather road.
Secondary, hard-surface, all-weather road. State Route 124
Dirt road.
More than two lanes indicated by note along road with tick at point of change. 2 LANE 1 4 LANE
THIS MAP COMPLIES WITH THE NATIONAL STANDARD MAP ACCURACY REQUIREMENTS.



CONTOUR INTERVAL 5 FEET
DATUM IS MEAN SEA LEVEL

ONE THOUSAND YARD GRID COMPUTED FROM "GRID SYSTEM FOR PROGRESSIVE MAPS IN THE U. S." ZONE D. U. S. C. A. G. S. SPECIAL PUBLICATION NO. 59
THE LAST THREE DIGITS OF THE GRID NUMBERS ARE OMITTED
TEN THOUSAND FOOT GRID BASED ON TEXAS PLANE COORDINATE SYSTEM, SOUTH CENTRAL ZONE
NOTE: OFFICERS USING THIS MAP WILL WANT THESE CORRECTIONS AND ADJUSTMENTS WHICH COME TO THEIR ATTENTION AND SHALL DIRECT TO THE CHIEF OF ENGINEERS, WASHINGTON, D. C.



USGS Library
Reston, VA.
Topo Archive

WEST OF EAGLE, TEX.
N2937.5-W9445/7.5
EDITION OF 1943