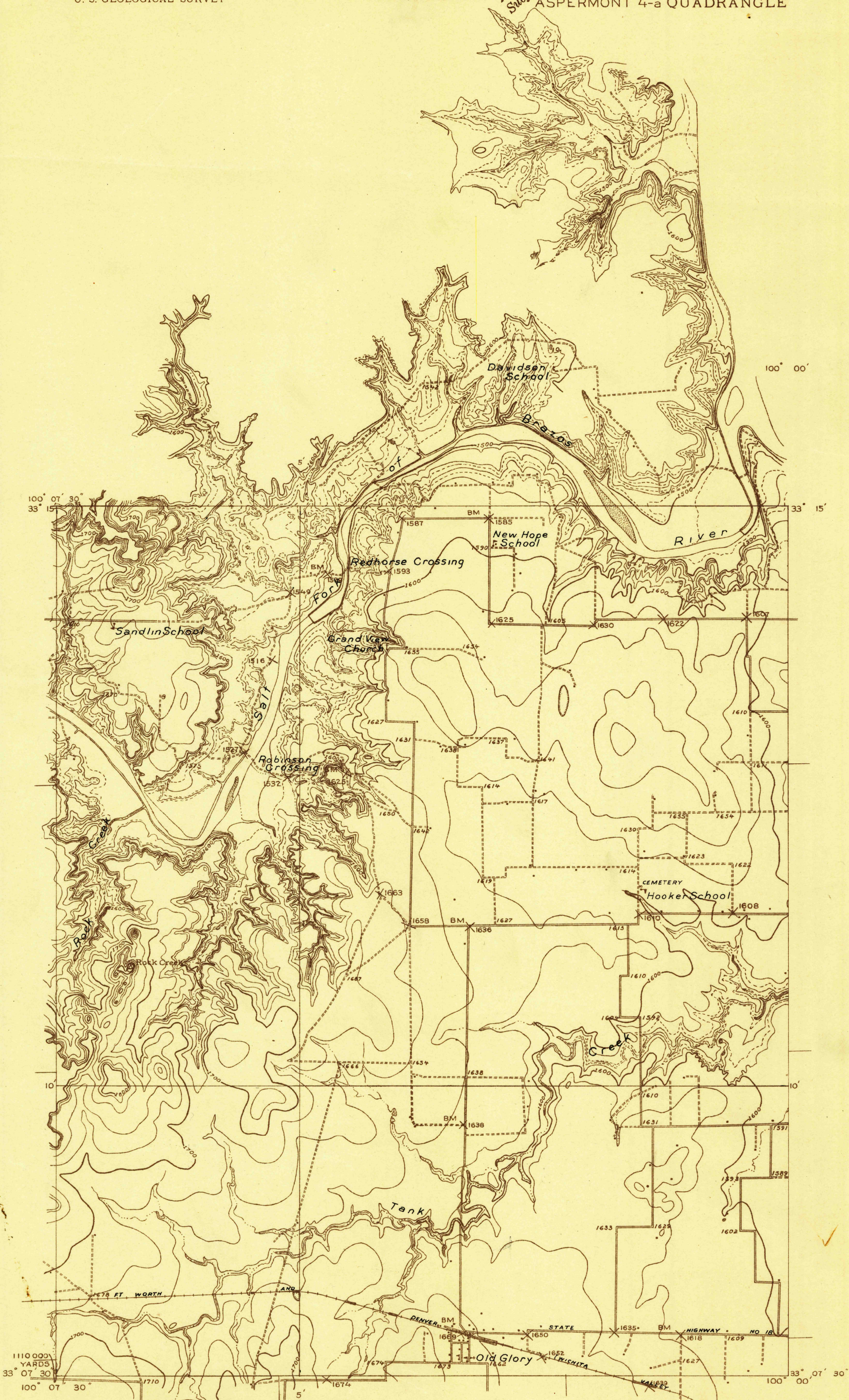


DEPARTMENT OF THE INTERIOR
U. S. GEOLOGICAL SURVEY

419-S-IV-E/2-NE/4
STATE OF TEXAS
BOARD OF WATER ENGINEERS
JOHN A. NORRIS, CHAIRMAN
C. S. CLARK, A. H. DUNLAP

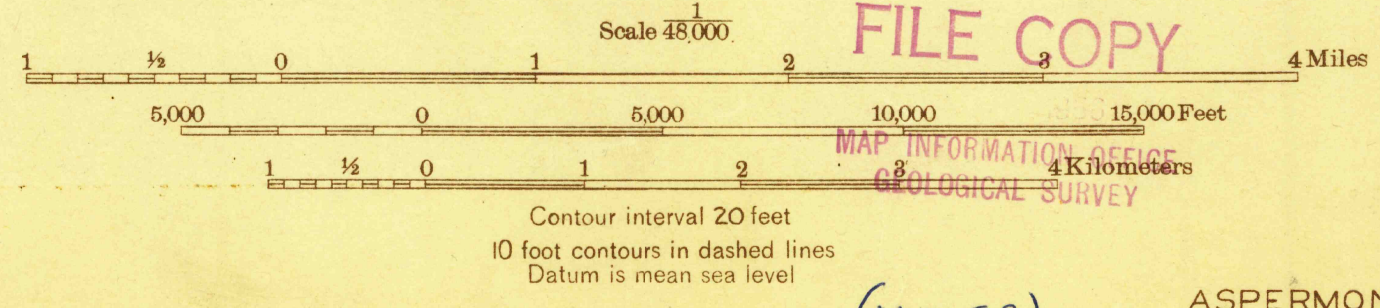
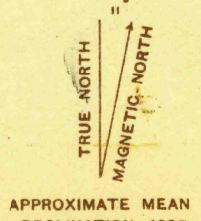
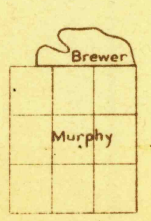
TEXAS
(STONEWALL COUNTY)
ASPERMONT 4-a QUADRANGLE

Advance sheet
Subject to correction



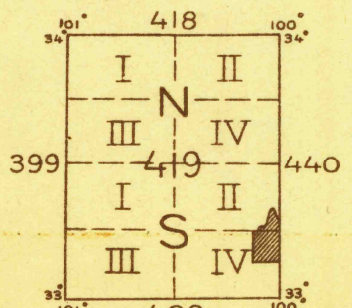
Topography by T. F. Murphy and W. B. Brewer
Culture and drainage in part from aerial photographs
by Air Service, U. S. Army
Surveyed in 1925

Polyconic projection. North American datum
5000 yard grid based upon U. S. zone system, D



FILE COPY

MAP INFORMATION OFFICE
GEOLOGICAL SURVEY



ASPERMONT 4-a, TEX.

(KEEP)
PUB AS PARTIAL 15'
(but overedge + suppl contours dropped)

RETURN TO:
USGS AND HISTORICAL MAP ARCHIVES