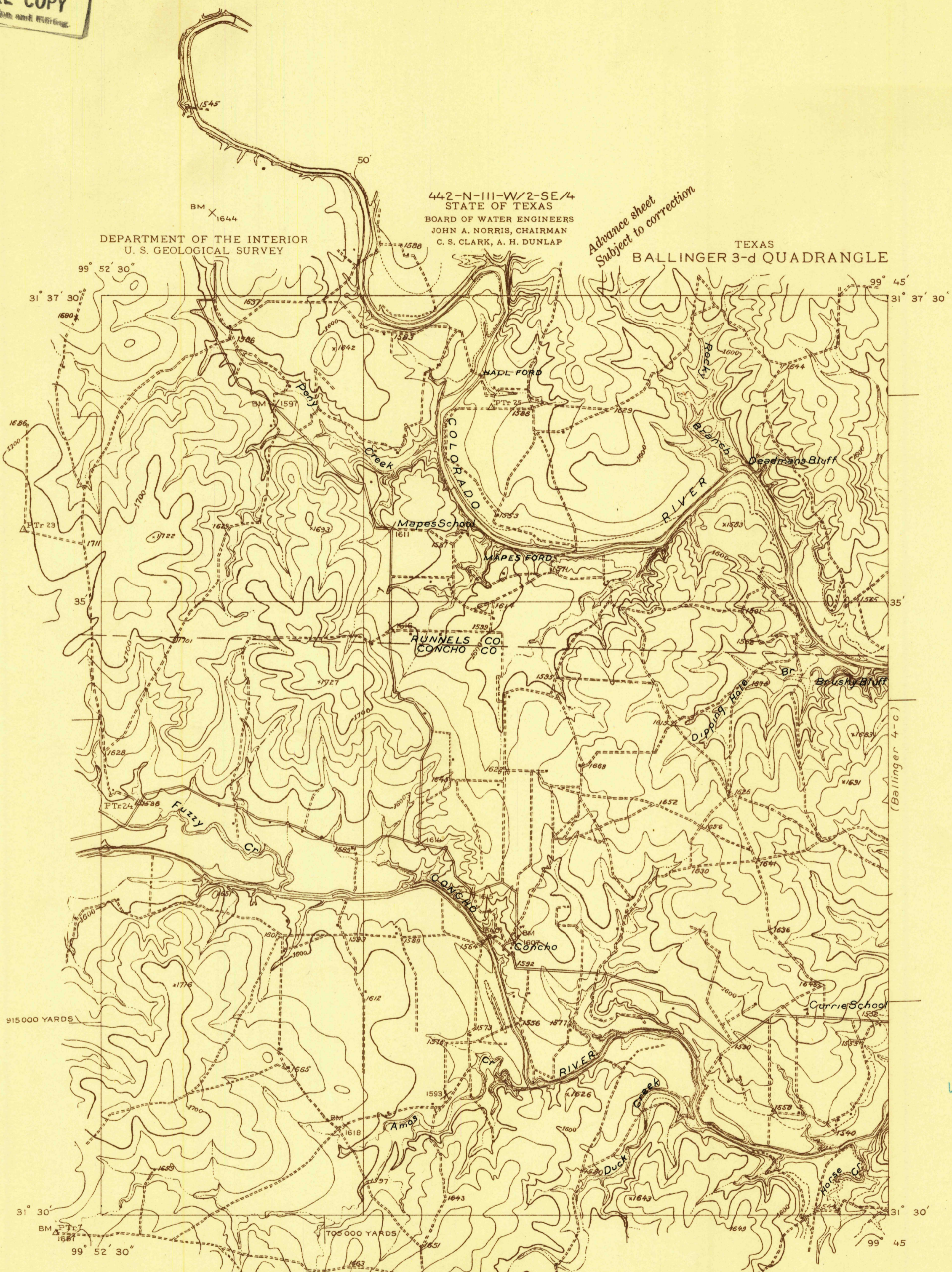


U. S. G. S.
FILE COPY
Inspection and Editing.



DEPARTMENT OF THE INTERIOR
U. S. GEOLOGICAL SURVEY

44-2-N-111-W/2-SE/4
STATE OF TEXAS
BOARD OF WATER ENGINEERS
JOHN A. NORRIS, CHAIRMAN
C. S. CLARK, A. H. DUNLAP

*Advance sheet
Subject to correction*

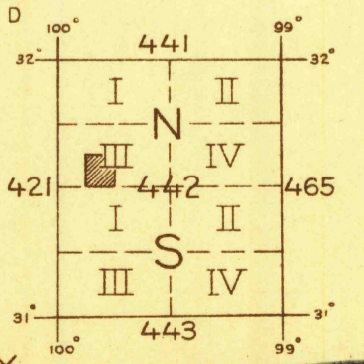
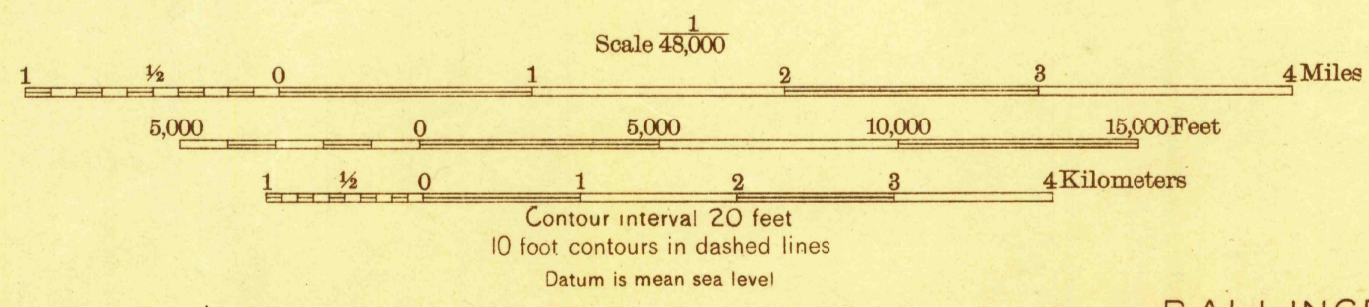
TEXAS
BALLINGER 3-d QUADRANGLE

Topography by W. L. Miller and J. H. Wilke
Culture and drainage in part from aerial photographs
from Air Service, U. S. Army
Surveyed in 1924-1925

Polyconic projection. North American datum
5000 yard grid based upon U. S. zone system, D

Miller
Wilke

TRUE NORTH
MAGNETIC NORTH
APPROXIMATE MEAN
DECLINATION, 1925



BALLINGER 3-d, TEX.

FILE COPY

U. S. G. S.
FILE COPY
Inspection and Editing.

and.

Published as part of Paint Rock 15' (partial)

RETURN TO:
USGS MAP HISTORICAL MAP ARCHIVES