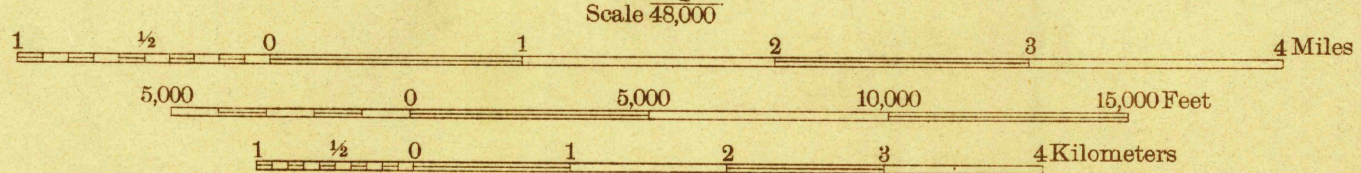
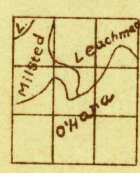




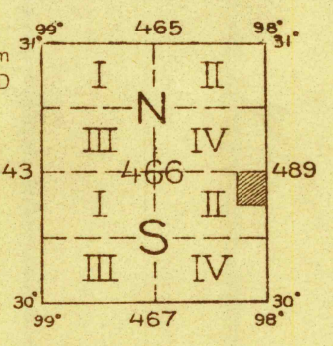
TRUE NORTH  
MAGNETIC NORTH  
APPROXIMATE MEAN  
DECLINATION, 1930

98° 07' 30"  
Glenn S. Smith, Division Engineer  
Topography by H. S. Milsted,  
S. B. O'Hara, and J. B. Leachman  
Culture and drainage in part compiled from aerial photographs  
taken by Air Corps, U. S. Army  
Control by U. S. Geological Survey  
Surveyed in 1930



Contour interval 20 feet  
10 foot contours added in dashed lines  
Datum is mean sea level

Polyconic projection. North American datum  
5000 yard grid based upon U. S. zone system, D



BLANCO-I, TEXAS

FILE COPY  
MAP INFORMATION OFFICE

RETURN TO:  
USGS NHD HISTORICAL MAP ARCHIVES

Published as Spicewood 15' (partial) Quad.