

Advance sheet
Subject to correction




Topography by T. F. Murphy and O. C. Cope
Culture and drainage in part from aerial photographs
by Air Service, U. S. Army
Surveyed in 1925


Polyconic projection. North American datum.
5000 yard grid based upon U. S. zone system, D



Contour interval 20 feet
10 foot contours in dashed lines
Datum is mean sea level

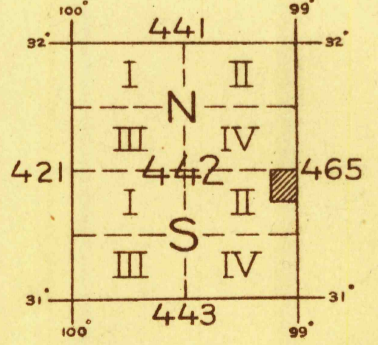


TRUE NORTH
MAGNETIC NORTH
APPROXIMATE MEAN
DECLINATION, 1925



BRADY I-a, TEX.

Board of Surveys & Maps
FILE COPY
Map Information Office



RETURN TO:
USGS AND HISTORICAL MAP ARCHIVES