

*This sheet must not be taken from
the files without an order from the
Chief Topographic Engineer.*

TOPOGRAPHIC FILES

SEP 8 - 1925

DEPARTMENT OF THE INTERIOR
U. S. GEOLOGICAL SURVEY

442-S-11-W/2-NE/4
STATE OF TEXAS
BOARD OF WATER ENGINEERS
JOHN A. NORRIS, CHAIRMAN
C. S. CLARK, A. H. DUNLAP


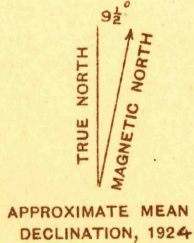
Advance sheet
Subject to correction

TEXAS
BRADY 2-a QUADRANGLE



Topography by R.H. Reineck and J.T. Schultz
Culture and drainage in part from aerial photographs
from Air Service, U. S. Army
Surveyed in 1924

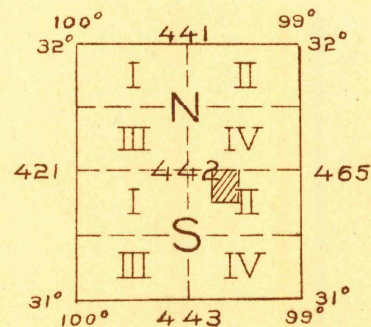
Polyconic projection. North American datum.
5000 yard grid based upon U. S. zone system, D



Contour interval 20 feet

10 foot contours in dashed lines

Datum is mean sea level



BRADY 2-a, TEX

RETURN TO:
USGS NMD HISTORICAL MAP ARCHIVES

Published as part of Waldrip 15' Quad (partial)