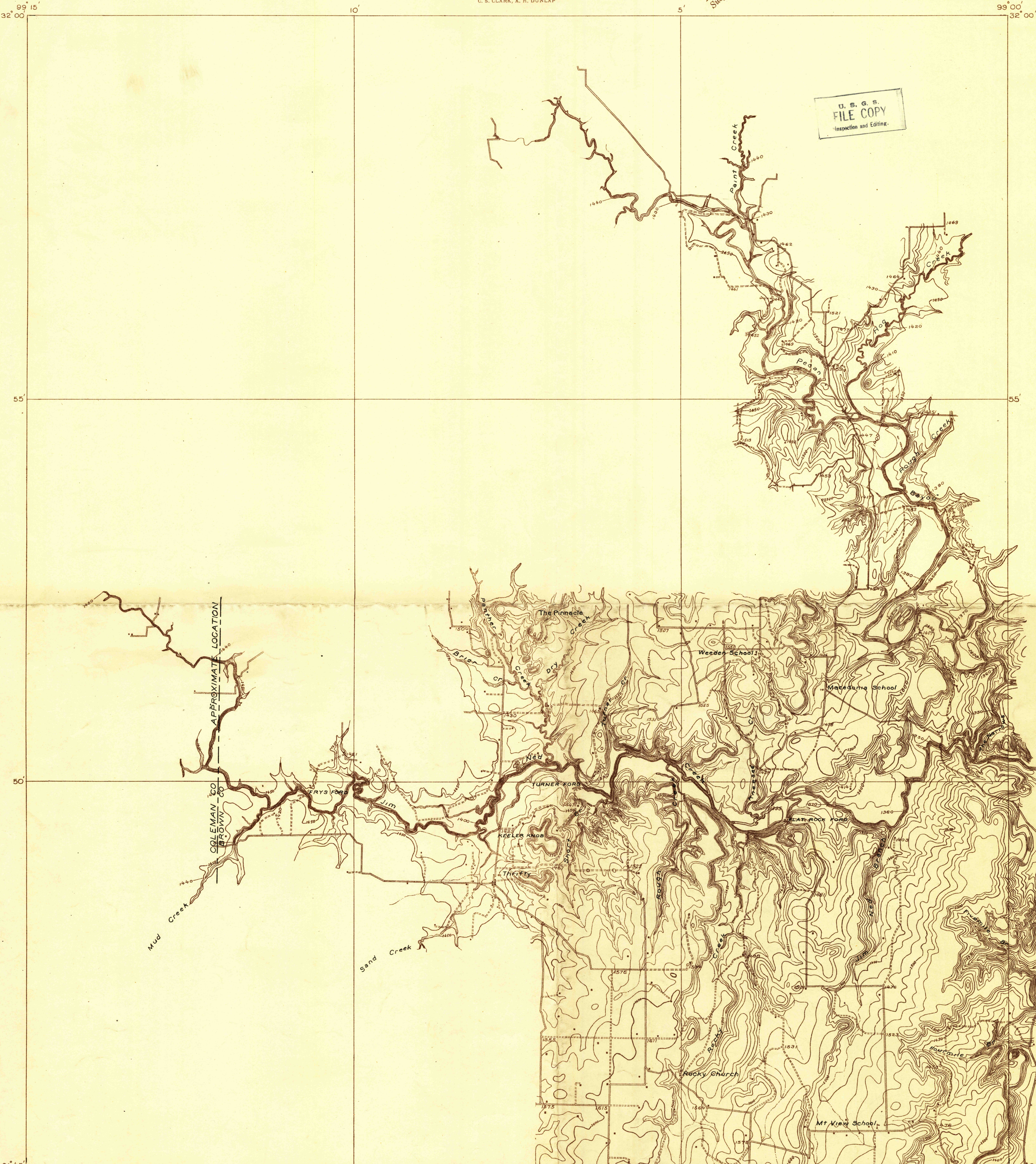


Advance sheet  
Subject to correction

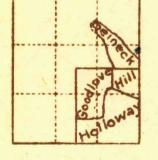
Aug 23




U. S. G. S.  
FILE COPY  
Inspection and Editing.

15 Miles  
14  
13  
12  
11  
10  
9  
8  
7  
6  
5  
4  
3  
2  
1  
0  
1  
2  
3  
4  
5  
6  
7  
8  
9  
10  
11  
12  
13  
14  
15 Miles

Topography by CW Goodlove, R.H. Reineck, E.B. Hill,  
and E.V. Holloway  
Surveyed in 1924



TRUE NORTH  
MAGNETIC NORTH  
APPROXIMATE MEAN  
DECLINATION, 1924



Contour interval 10 feet and 20 feet  
changing on the 1460 foot contour  
Datum is mean sea level

USGS  
Historical File  
Topographic Division

BROWNWOOD RESERVOIR SITE, TEX.

Aug 23

U. S. G. S.  
FILE COPY  
Inspection and Editing.

Brownwood Res