

(Burnet 3-b)

DEPARTMENT OF THE INTERIOR
U. S. GEOLOGICAL SURVEY

466-N-IV-W/2-SE/4
STATE OF TEXAS
BOARD OF WATER ENGINEERS
JOHN A. NORRIS, CHAIRMAN
C. S. CLARK, A. H. DUNLAP

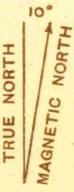

Advance sheet
Subject to correction

TEXAS
BURNET 3-d QUADRANGLE

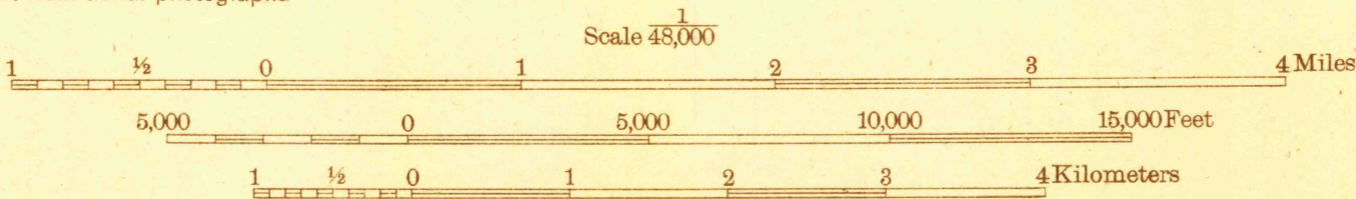


Topography by W.L. Miller and Lee Morrison
Culture and drainage in part from aerial photographs
by Air Service, U. S. Army
Surveyed in 1925

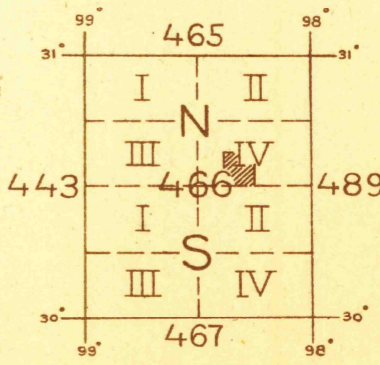
Polygonic projection. North American datum.
5000 yard grid based upon U. S. zone system, D



APPROXIMATE MEAN
DECLINATION, 1925



Contour interval 20 feet
10 foot contours in dashed lines
Datum is mean sea level



BOARD OF SURVEYS & MAPS
RECEIVED
MAY 15 1926
Map Information Office

Board of Surveys & Maps
FILE COPY
Map Information Office

BURNET 3-d, TEX.

RETURN TO:
USGS NMD HISTORICAL MAP ARCHIVES