

DEPARTMENT OF THE INTERIOR  
U. S. GEOLOGICAL SURVEY

Advance sheet  
Subject to correction 442-N-1-E/2-NE/4  
STATE OF TEXAS  
BOARD OF WATER ENGINEERS  
JOHN A. NORRIS, CHAIRMAN  
C. S. CLARK, A. H. DUNLAP


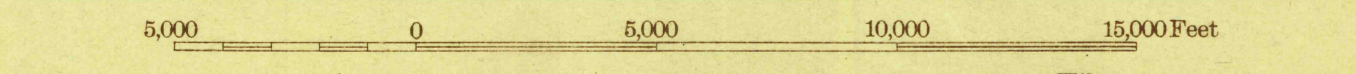
TEXAS  
(BROWN COUNTY)  
COLEMAN I-a QUADRANGLE



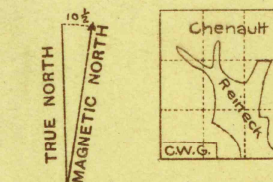
(Coleman I-c)

Topography by C.W. Goodlove, R.H. Reineck and W.F. Chenault  
Surveyed in 1924

Scale 48,000


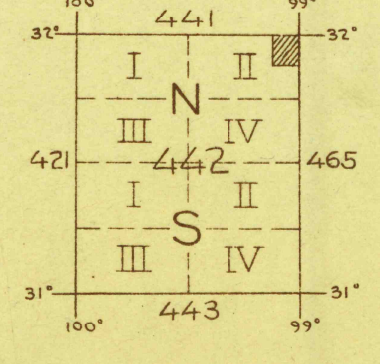


Contour interval 20 feet  
Datum is mean sea level



APPROXIMATE MEAN  
DECLINATION, 1924

Polyconic projection. North American datum.  
5000 yard grid based upon U. S. zone system, D



Board of Surveys & Maps  
FILE COPY  
Map Information Office

COLEMAN I-a, TEXAS

RETURN TO  
USGS NMD HISTORICAL MAP ARCHIVES

Published report of Grosvenor 15' partial quad