

(Weatherford, 3-d)

Advance sheet.  
Subject to correction.

DEPARTMENT OF THE INTERIOR  
U. S. GEOLOGICAL SURVEY

487-S-1-E-2-NW/4  
STATE OF TEXAS  
BOARD OF WATER ENGINEERS  
JOHN A. NORRIS, CHAIRMAN  
C. S. CLARK, A. H. DUNLAP

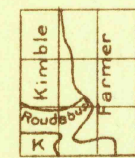
TEXAS  
(HOOD COUNTY)  
GRANBURY 1-b QUADRANGLE



1015000  
YARDS

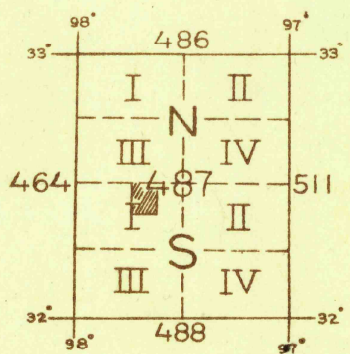
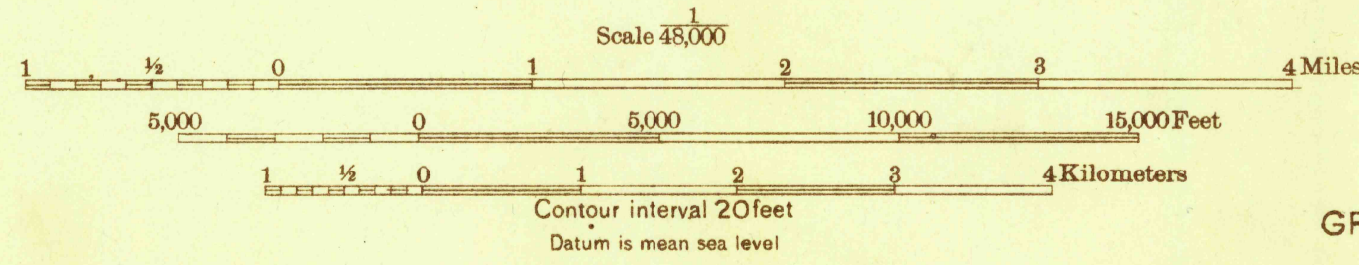
925 000 YARDS

Topography by M.A.Roudabush, Delar Kimble and S.D.Farmer  
Surveyed in 1923



TRUE NORTH  
MAGNETIC NORTH  
APPROXIMATE MEAN  
DECLINATION, 1923

Polyconic projection. North American datum.  
5000 yard grid based upon U. S. zone system, D.



GRANBURY 1-b, TEXAS

BOARD OF SURVEYS & MAPS  
RECEIVED  
JAN 10 1925  
Map Information Office

Board of Surveys & Maps  
FILE COPY  
Map Information Office

RETURN TO:  
USGS AND HISTORICAL MAP ARCHIVES

Handwritten note: *ref card 1/10/25*