

DEPARTMENT OF THE INTERIOR  
U. S. GEOLOGICAL SURVEY

487-S-1-W/2-NE/4  
STATE OF TEXAS  
BOARD OF WATER ENGINEERS  
JOHN A. NORRIS, CHAIRMAN  
C. S. CLARK, A. H. DUNLAP  
(Weatherford 3-d)

Advance sheet.  
Subject to correction.

TEXAS  
(HOOD COUNTY)  
GRANBURY 2-a QUADRANGLE


32° 30' 00" 97° 52' 30" 50' 97° 45' 00" 32° 30' 00"



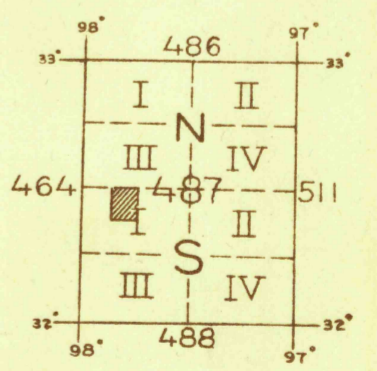
Polyconic projection. North American datum  
5000 yard grid based upon U. S. zone system, D

Topography by R.H. Reineck, S.L. Parker, G.E. Sisson, and  
S.B. O'Hara  
Control in part by U. S. Coast and Geodetic Survey  
Surveyed in 1923


APPROXIMATE MEAN  
DECLINATION, 1923



Scale 48,000  
1 1/2 0 1 2 3 4 Miles  
5,000 0 5,000 10,000 15,000 Feet  
1 1/2 0 1 2 3 4 Kilometers  
Contour interval 20 feet  
Datum is mean sea level



GRANBURY 2-a, TEXAS



Board of Surveys & Maps  
FILE COPY  
Map Information Office

RETURN TO:  
USGS AND HISTORICAL MAP ARCHIVES

Patent 1/19/25