

Oakville No. 2

468-S-11-E/2-SE/4
STATE OF TEXAS
BOARD OF WATER ENGINEERS
JOHN A. NORRIS, CHAIRMAN
C. S. CLARK, A. H. DUNLAP

Advance sheet
Subject to correction

TEXAS
(LIVE OAK COUNTY)
OAKVILLE NO. 4 QUADRANGLE

DEPARTMENT OF THE INTERIOR
U. S. GEOLOGICAL SURVEY

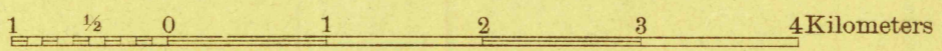
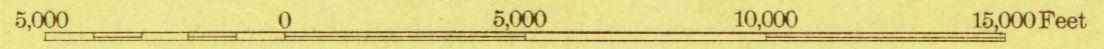



515 000
YARDS

Topography by SE Clement and H.S. Milsted
Culture and drainage in part from aerial photographs
from Air Service, U. S. Army
Surveyed in 1925

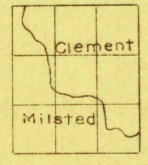
Scale 48,000

Polyconic projection. North American datum
5000 yard grid based upon U. S. zone system, D




Contour interval 20 feet
10 foot contours in dashed lines
Datum is mean sea level

OAKVILLE NO. 4, TEX.



TRUE NORTH
MAGNETIC NORTH
APPROXIMATE MEAN
DECLINATION, 1925



Board of Surveys & Maps
FILE COPY
Map Information Office

