

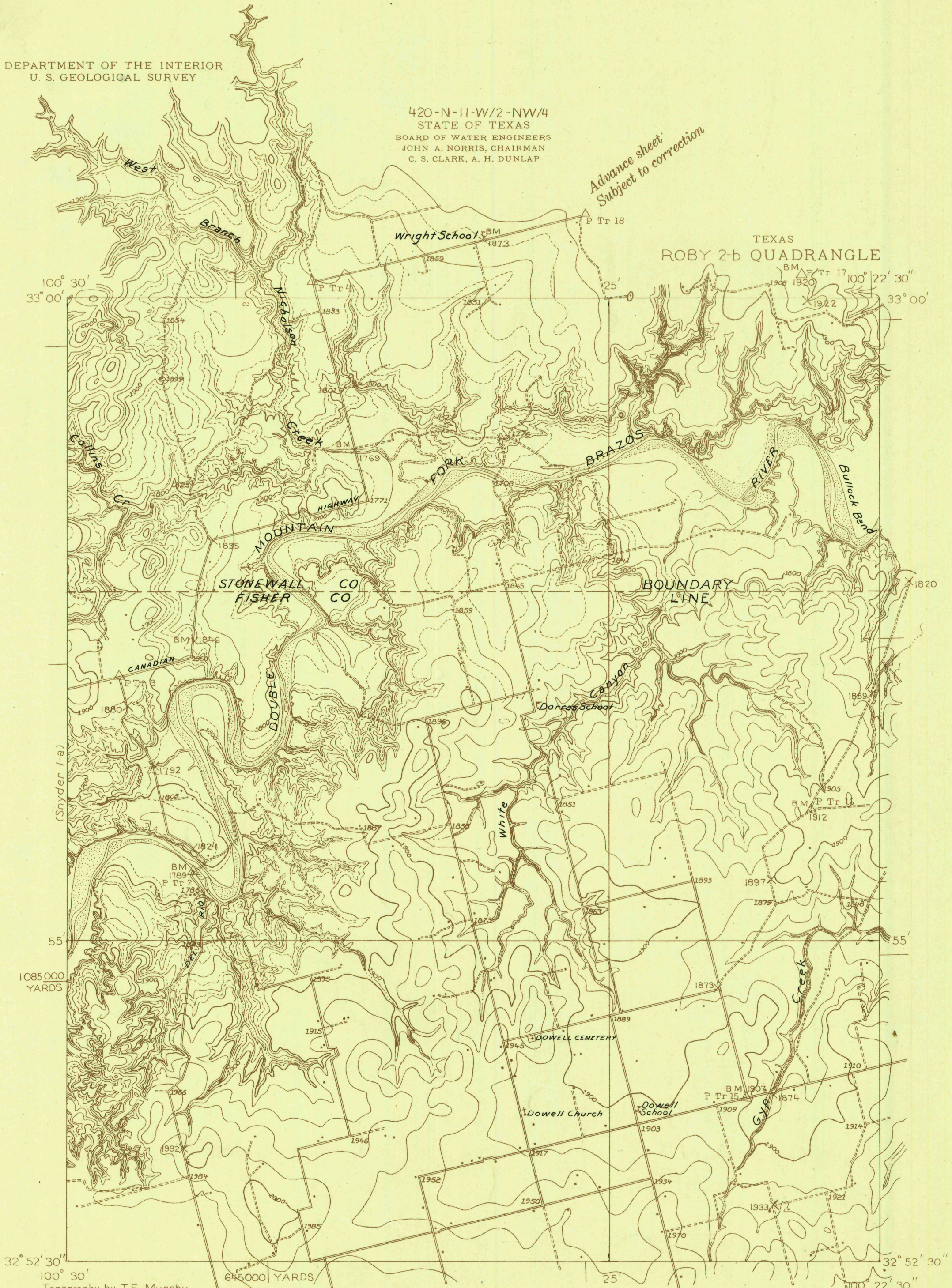
U. S. G. S.
FILE COPY
Inspection and Editing.

DEPARTMENT OF THE INTERIOR
U. S. GEOLOGICAL SURVEY

420-N-11-W/2-NW/4
STATE OF TEXAS
BOARD OF WATER ENGINEERS
JOHN A. NORRIS, CHAIRMAN
C. S. CLARK, A. H. DUNLAP

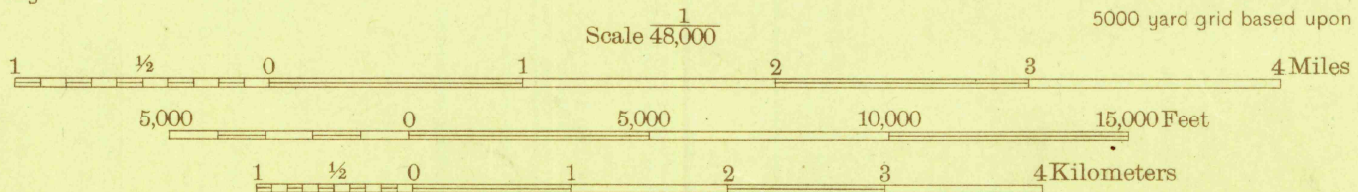
Advance sheet
Subject to correction

TEXAS
ROBY 2-b QUADRANGLE



Topography by T.F. Murphy
Control by U. S. Geological Survey
Surveyed in 1926

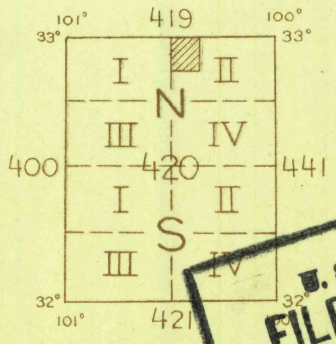
Polyconic projection. North American datum
5000 yard grid based upon U. S. zone system, D



TRUE NORTH
MAGNETIC NORTH
APPROXIMATE MEAN DECLINATION, 1926

Contour interval 20 feet
10 foot contours in dashed lines
Datum is mean sea level

ROBY 2-b, TEXAS



U. S. G. S.
FILE COPY
Inspection and Editing.