

U. S. G. S.  
**FILE COPY**  
Inspection and Editing.

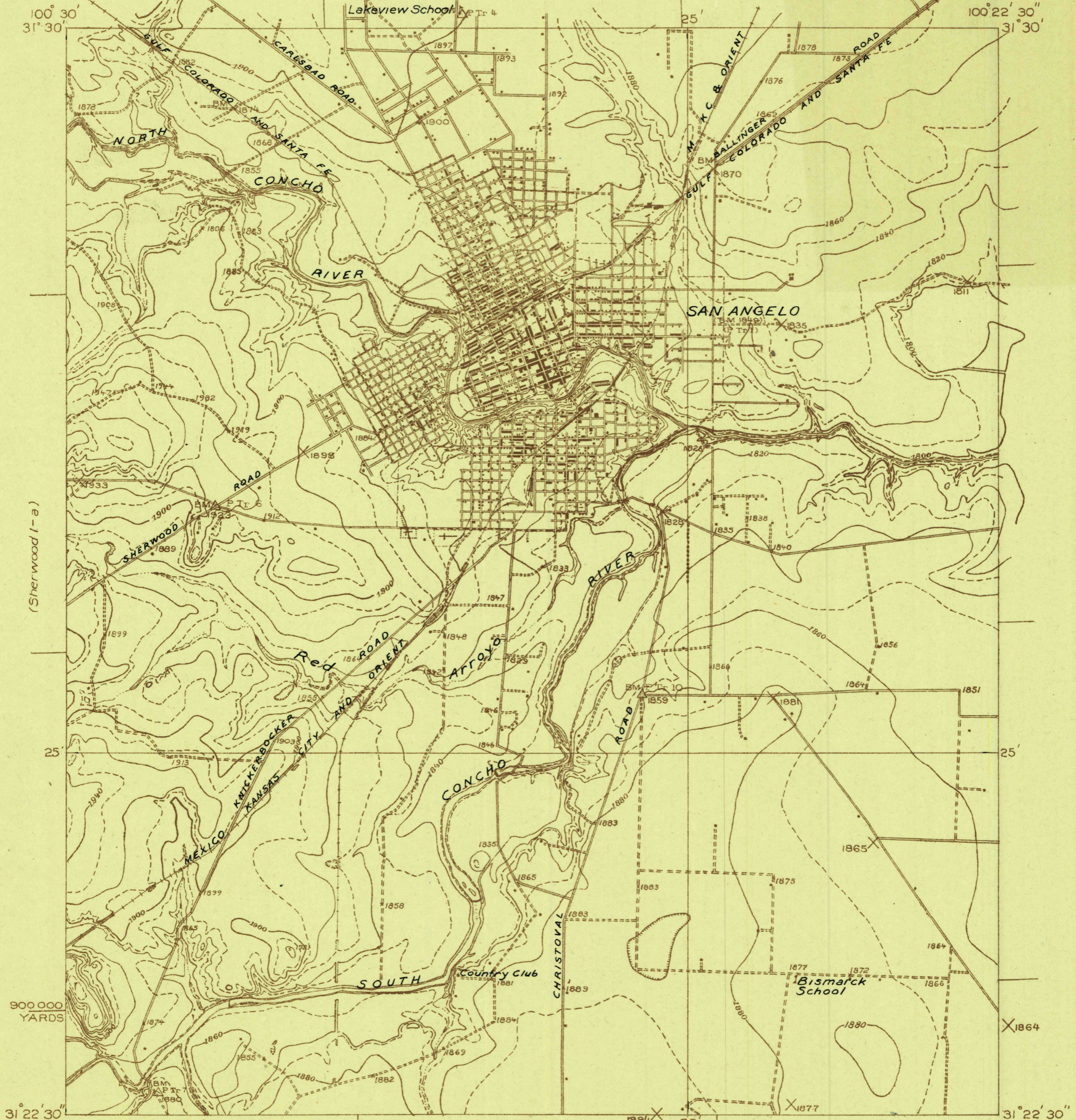
421-S-11-W/2-NW/4

STATE OF TEXAS  
BOARD OF WATER ENGINEERS  
JOHN A. NORRIS, CHAIRMAN  
C. S. CLARK, A. H. DUNLAP

Advance sheet  
Subject to correction

DEPARTMENT OF THE INTERIOR  
U. S. GEOLOGICAL SURVEY


TEXAS  
(TOM GREEN COUNTY)  
SAN ANGELO 2-b QUADRANGLE



(Sherwood 1-a)

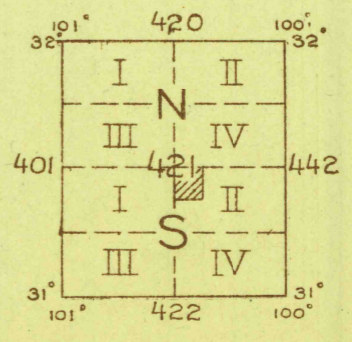
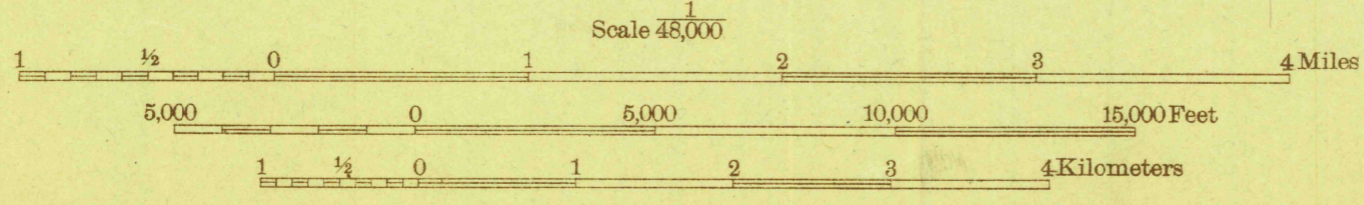
(Sherwood 1-d)

Topography by W.H. Griffin and Olinus Smith  
Surveyed in 1923-1924



APPROXIMATE MEAN DECLINATION 1924

Polyconic projection, North American datum  
5000 yard grid based upon U. S. zone system, D



Contour interval 20 feet  
10 foot contours in dashed lines  
Datum is mean sea level

SAN ANGELO 2-b, TEXAS

U. S. G. S.  
**FILE COPY**  
Inspection and Editing.