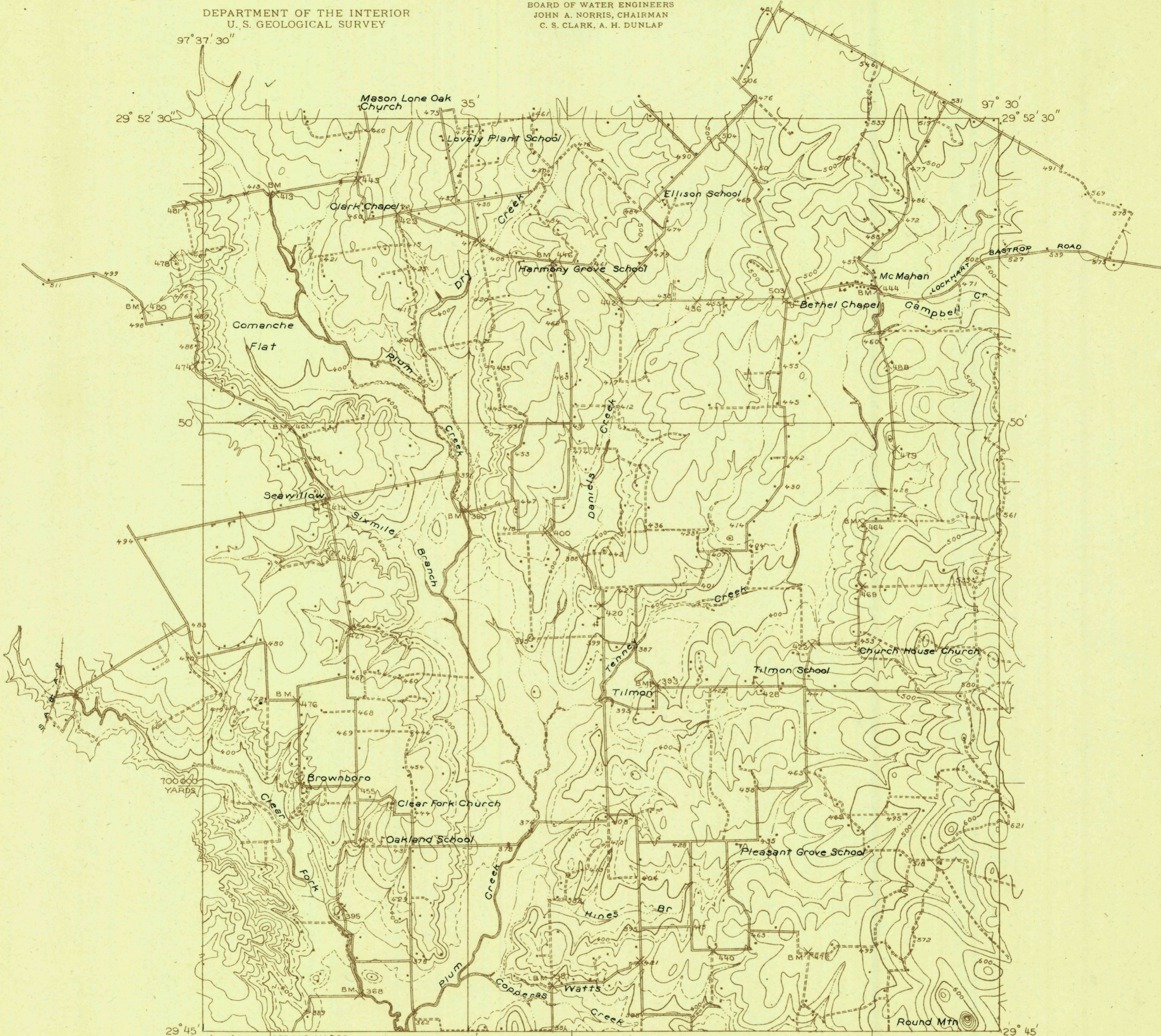


DEPARTMENT OF THE INTERIOR
U. S. GEOLOGICAL SURVEY

490-N-1-E/2-SE/4
STATE OF TEXAS
BOARD OF WATER ENGINEERS
JOHN A. NORRIS, CHAIRMAN
C. S. CLARK, A. H. DUNLAP

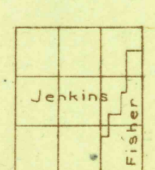
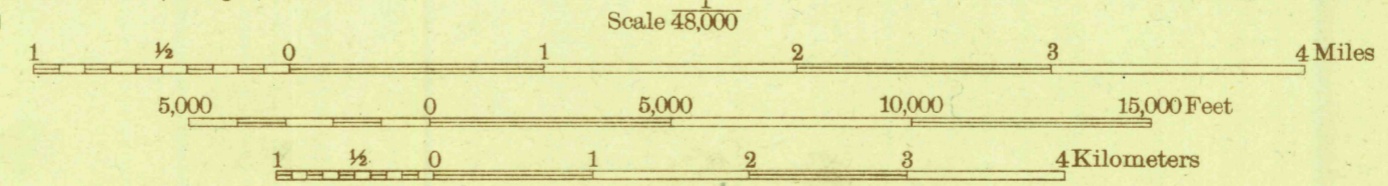
Advance sheet
Subject to correction

TEXAS
(CALDWELL COUNTY)
SAN MARCOS 1-d QUADRANGLE



Topography by B.A. Jenkins and W.A. Fisher
Culture and drainage in part from aerial photographs
by Air Service, U. S. Army
Surveyed in 1925


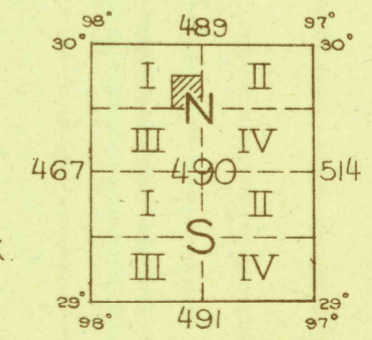
Polyconic projection. North American datum
5000 yard grid based upon U. S. zone system, D



TRUE NORTH
MAGNETIC NORTH
APPROXIMATE MEAN
DECLINATION, 1925

Contour interval 20 feet
10 foot contours in dashed lines
Datum is mean sea level

SAN MARCOS 1-d, TEX.



Board of Surveys & Maps
FILE COPY
Map Information Office